

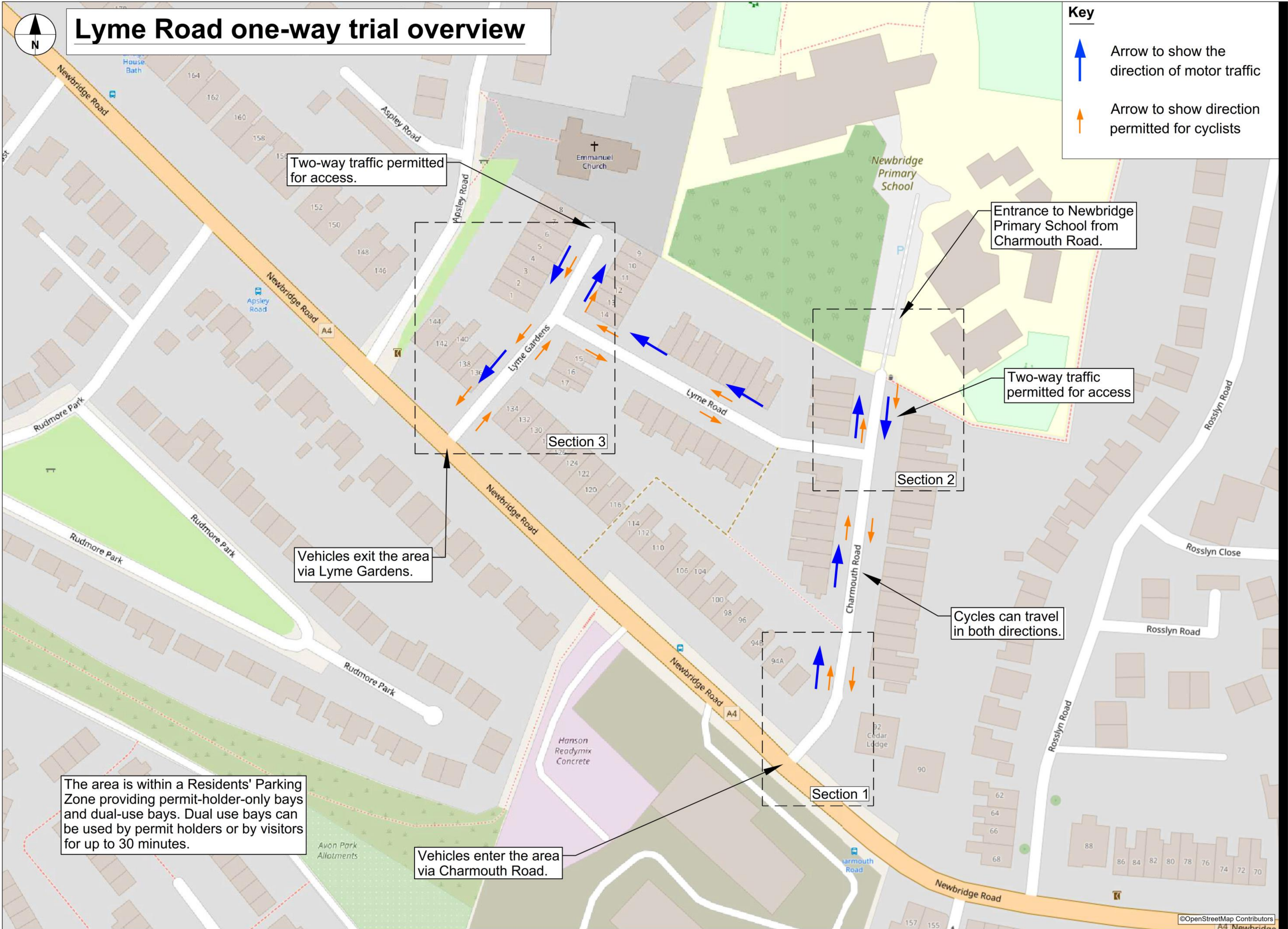




Lyme Road one-way trial overview

Key

-  Arrow to show the direction of motor traffic
-  Arrow to show direction permitted for cyclists



Two-way traffic permitted for access.

Entrance to Newbridge Primary School from Charmouth Road.

Two-way traffic permitted for access

Vehicles exit the area via Lyme Gardens.

Cycles can travel in both directions.

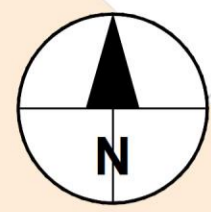
The area is within a Residents' Parking Zone providing permit-holder-only bays and dual-use bays. Dual use bays can be used by permit holders or by visitors for up to 30 minutes.

Vehicles enter the area via Charmouth Road.

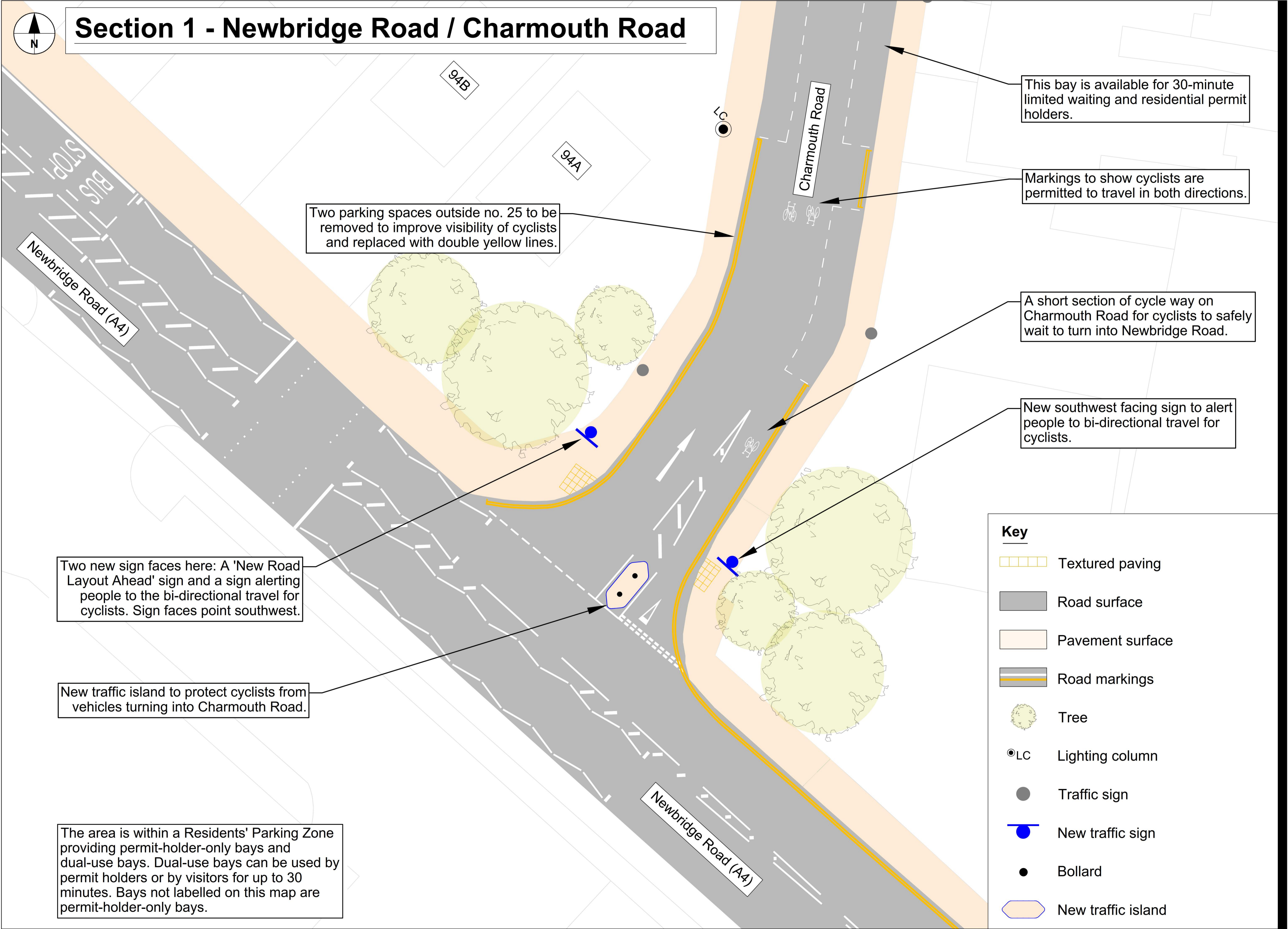
Section 3

Section 2

Section 1



Section 1 - Newbridge Road / Charmouth Road



This bay is available for 30-minute limited waiting and residential permit holders.

Markings to show cyclists are permitted to travel in both directions.

A short section of cycle way on Charmouth Road for cyclists to safely wait to turn into Newbridge Road.

New southwest facing sign to alert people to bi-directional travel for cyclists.





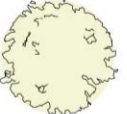





Two parking spaces outside no. 25 to be removed to improve visibility of cyclists and replaced with double yellow lines.

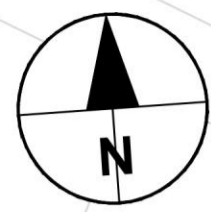
Two new sign faces here: A 'New Road Layout Ahead' sign and a sign alerting people to the bi-directional travel for cyclists. Sign faces point southwest.

New traffic island to protect cyclists from vehicles turning into Charmouth Road.

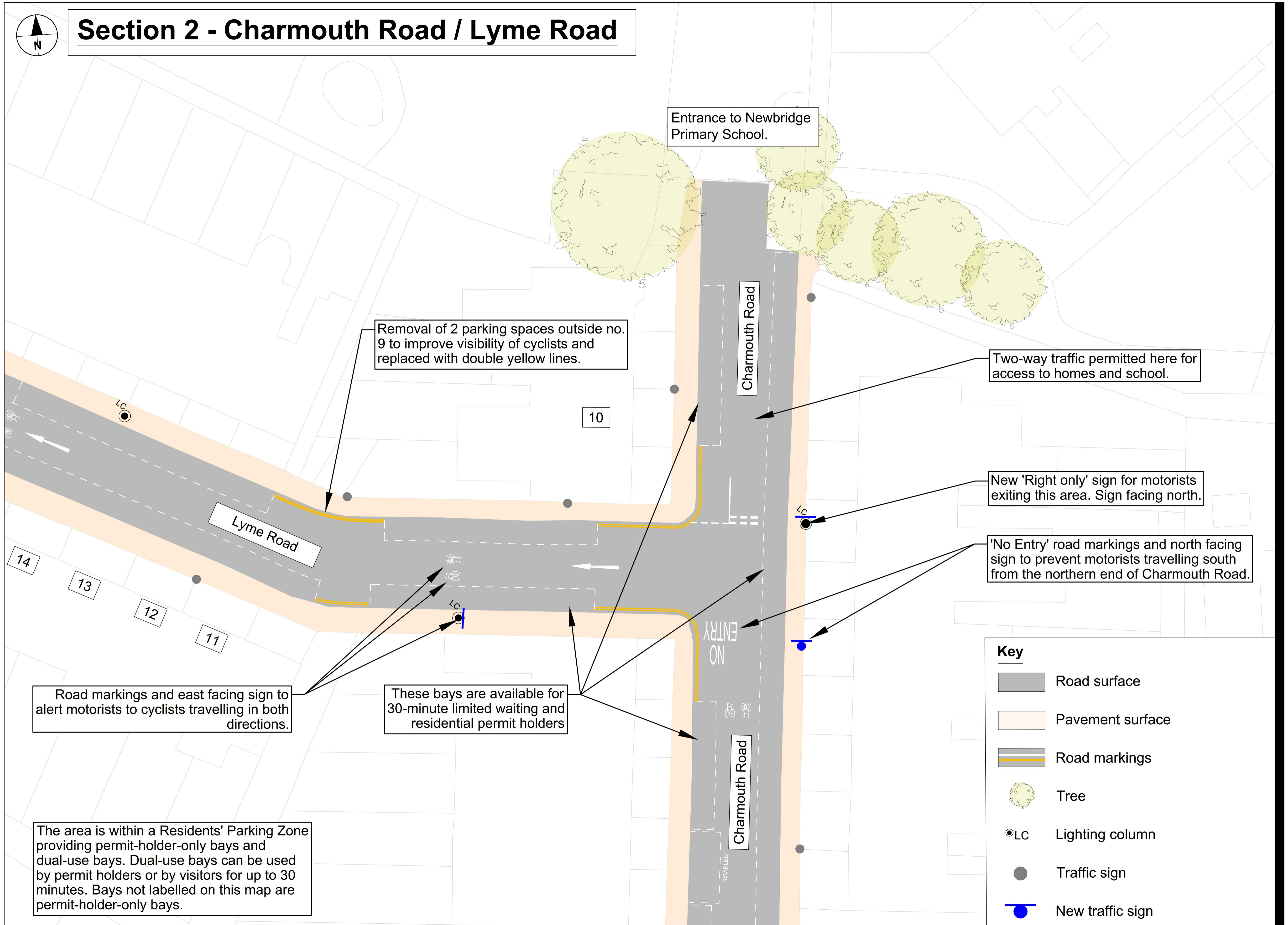
The area is within a Residents' Parking Zone providing permit-holder-only bays and dual-use bays. Dual-use bays can be used by permit holders or by visitors for up to 30 minutes. Bays not labelled on this map are permit-holder-only bays.


Key

-  Textured paving
-  Road surface
-  Pavement surface
-  Road markings
-  Tree
-  Lighting column
-  Traffic sign
-  New traffic sign
-  Bollard
-  New traffic island



Section 2 - Charmouth Road / Lyme Road





Section 3 - Lyme Gardens / Newbridge Road

The area is within a Residents' Parking Zone providing permit-holder-only bays and dual-use bays. Dual-use bays can be used by permit holders or by visitors for up to 30 minutes. Bays not labelled on this map are permit-holder-only bays.

Two-way traffic permitted here for access to homes.

Existing advisory disabled bay proposed to change to an enforceable (plated) 6.6m disabled bay.

A new northwest facing 'No Entry except for cyclists' sign.

North facing 'One way' sign, alerting drivers exiting this area to the direction of traffic.

Arrow road markings to indicate the direction of motor traffic.

Northeast facing sign to alert motorists of cyclists travelling in both directions.

Removal of 1 parking space outside no. 17 to improve visibility of cyclists and replaced with double yellow lines.











New 'No Entry except for cyclists' signs facing southwest.

Separate area for cyclists to safely turn into Lyme Gardens away from motorists.

A new traffic island and a short section of cycle lane to improve safety for cyclists waiting to turn right.

Newbridge Road (A4)

Key

-  Textured paving
-  Road
-  Pavement
-  Road markings
-  Tree
-  Lighting column
-  Traffic sign
-  New traffic sign
-  Bollard
-  New traffic island

