





**Bath and North East Somerset Level 1 SFRA
Appendix J - Surface Water Flood Risk**

Legend

-  B&NES Boundary
-  Risk of Surface Water Flooding 1 in 30 year
-  Risk of Surface Water Flooding 1 in 100 year
-  Risk of Surface Water Flooding 1 in 1000 year



Contains Environment Agency information © Environment Agency and/or database right
 Reproduced from Ordnance Survey mapping with the permission of Ordnance Survey
 on behalf of the Controller of Her Majesty's Stationery Office. © Crown copyright. (2018)
 Unauthorised reproduction infringes Crown copyright and may lead to prosecution or civil proceedings.
 100024307.
 This document is the property of Jeremy Benn Associates Ltd. It shall not be
 reproduced in whole or in part, nor disclosed to a third party, without the permission of
 Jeremy Benn Associates Ltd.

DATE DRAWN:
22/08/2018

**Bath & North East
Somerset Council**

