





**Bath and North East Somerset Level 1 SFRA
Appendix J.b - Surface Water Flood Risk**

Legend

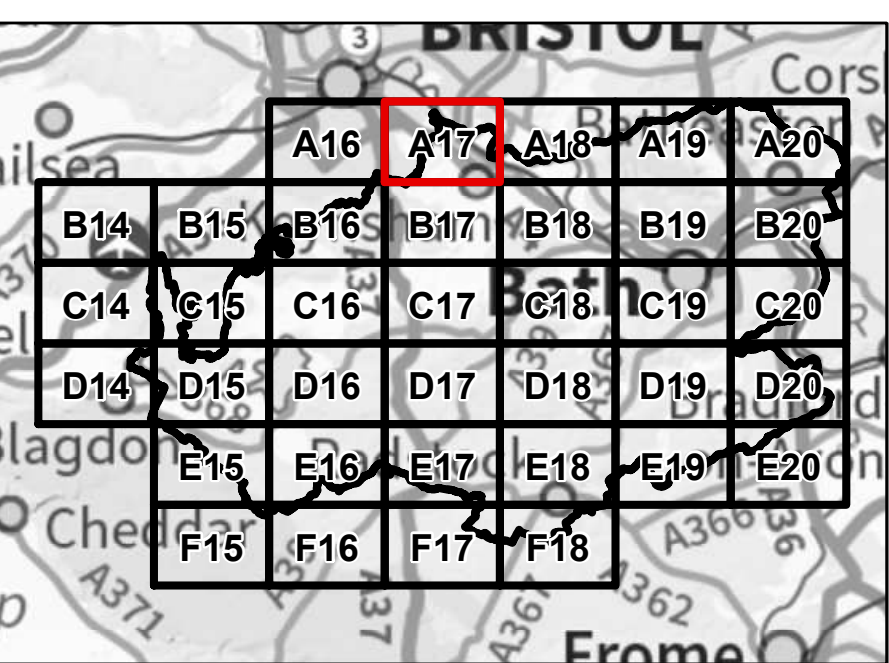
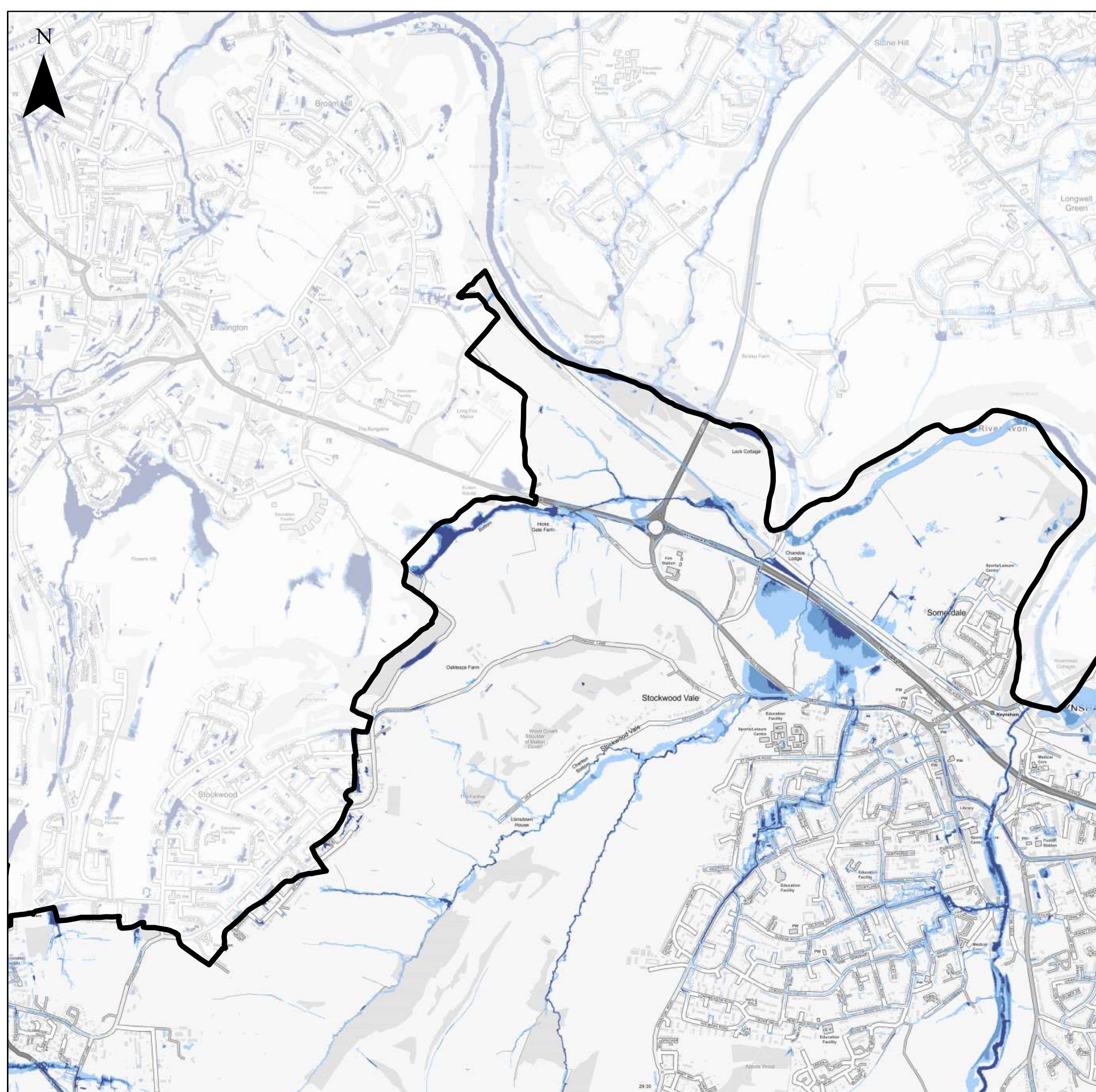
-  B&NES Boundary
-  Risk of Surface Water Flooding 1 in 30 year
-  Risk of Surface Water Flooding 1 in 100 year
-  Risk of Surface Water Flooding 1 in 1000 year



Contains Environment Agency information © Environment Agency and/or database right
 Reproduced from Ordnance Survey mapping with the permission of Ordnance Survey
 on behalf of the Controller of Her Majesty's Stationery Office. © Crown copyright. (2018)
 Unauthorised reproduction infringes Crown copyright and may lead to prosecution or civil proceedings.
 100024307.
 This document is the property of Jeremy Benn Associates Ltd. It shall not be
 reproduced in whole or in part, nor disclosed to a third party, without the permission of
 Jeremy Benn Associates Ltd.





DATE DRAWN:
22/08/2018





**Bath and North East Somerset Level 1 SFRA
Appendix J.b - Surface Water Flood Risk**

Legend

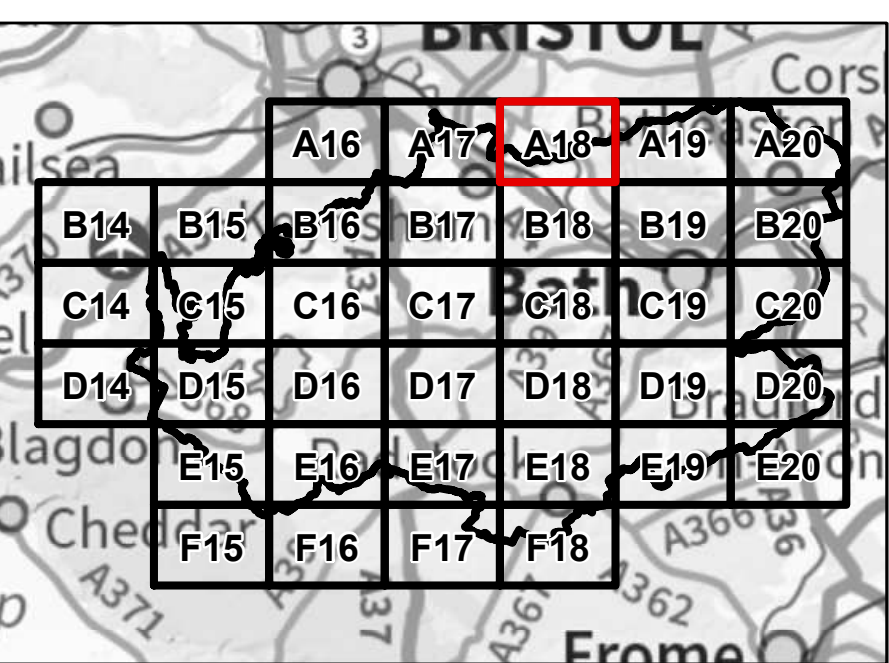
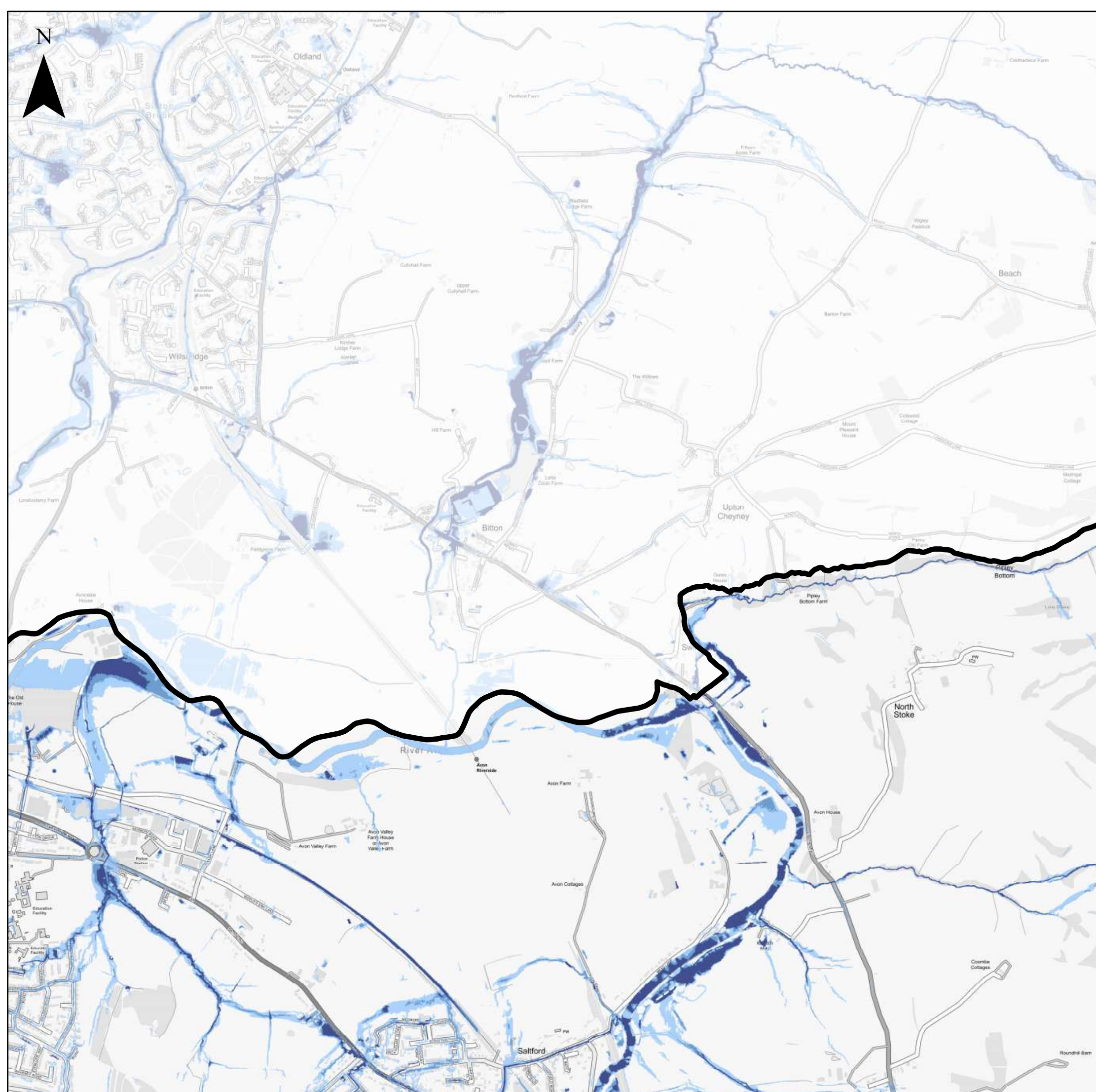
-  B&NES Boundary
-  Risk of Surface Water Flooding 1 in 30 year
-  Risk of Surface Water Flooding 1 in 100 year
-  Risk of Surface Water Flooding 1 in 1000 year



Contains Environment Agency information © Environment Agency and/or database right
 Reproduced from Ordnance Survey mapping with the permission of Ordnance Survey
 on behalf of the Controller of Her Majesty's Stationery Office. © Crown copyright. (2018)
 Unauthorised reproduction infringes Crown copyright and may lead to prosecution or civil proceedings.
 100024307.
 This document is the property of Jeremy Benn Associates Ltd. It shall not be
 reproduced in whole or in part, nor disclosed to a third party, without the permission of
 Jeremy Benn Associates Ltd.





DATE DRAWN:
22/08/2018





**Bath and North East Somerset Level 1 SFRA
Appendix J.b - Surface Water Flood Risk**

Legend

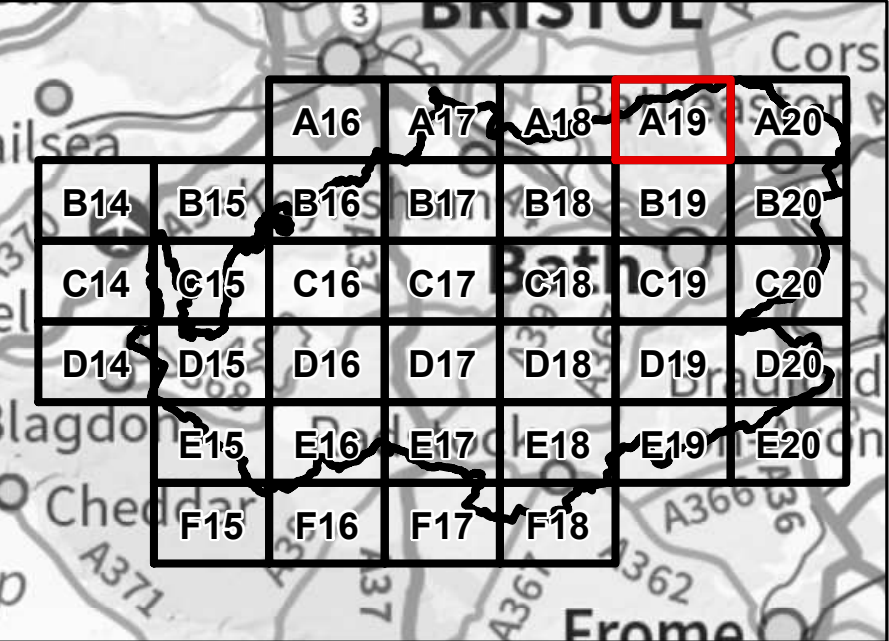
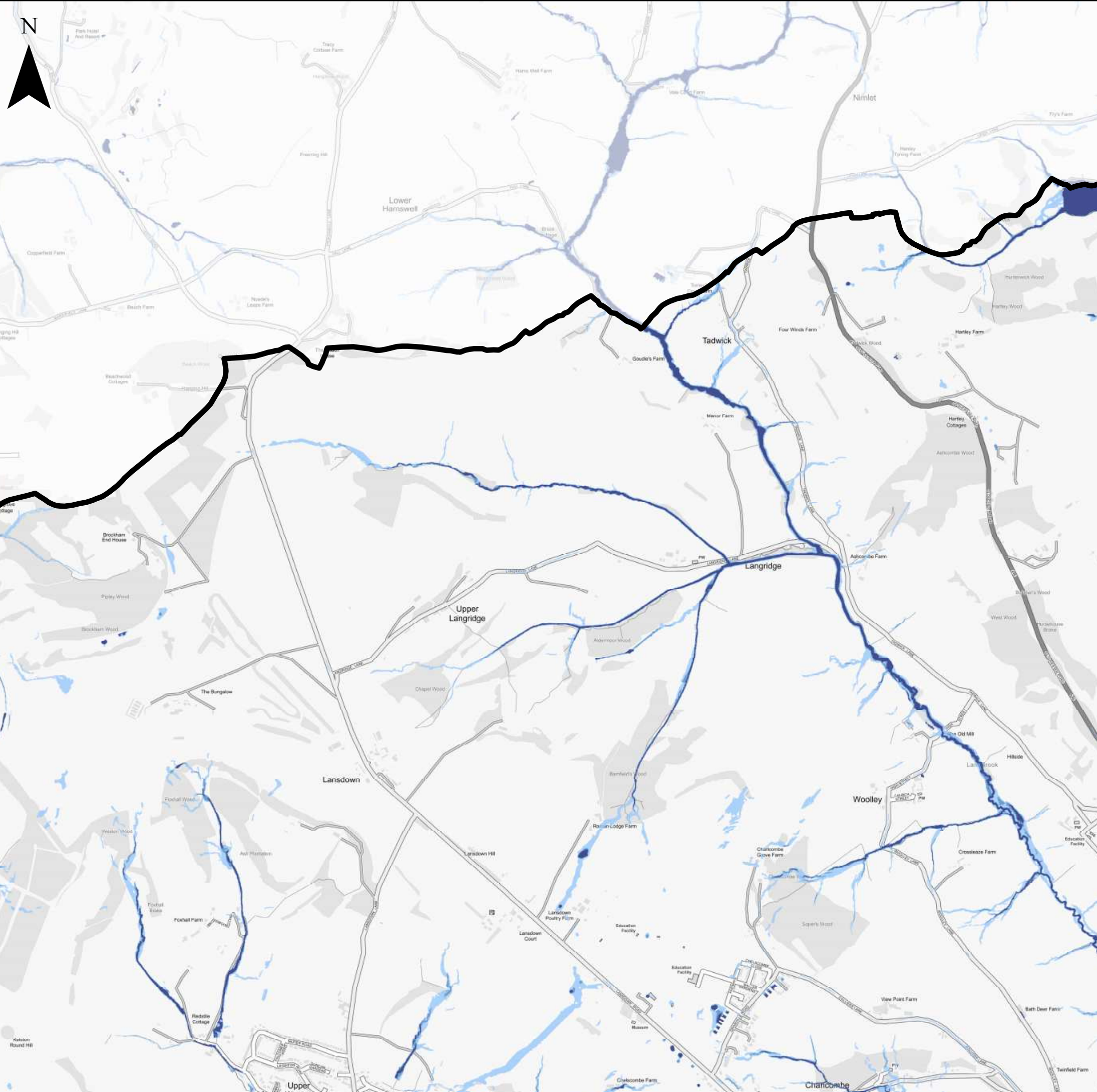
-  B&NES Boundary
-  Risk of Surface Water Flooding 1 in 30 year
-  Risk of Surface Water Flooding 1 in 100 year
-  Risk of Surface Water Flooding 1 in 1000 year



Contains Environment Agency information © Environment Agency and/or database right
 Reproduced from Ordnance Survey mapping with the permission of Ordnance Survey
 on behalf of the Controller of Her Majesty's Stationery Office. © Crown copyright. (2018)
 Unauthorised reproduction infringes Crown copyright and may lead to prosecution or civil proceedings.
 100024307.
 This document is the property of Jeremy Benn Associates Ltd. It shall not be
 reproduced in whole or in part, nor disclosed to a third party, without the permission of
 Jeremy Benn Associates Ltd.





DATE DRAWN:
22/08/2018





**Bath and North East Somerset Level 1 SFRA
Appendix J.b - Surface Water Flood Risk**

Legend

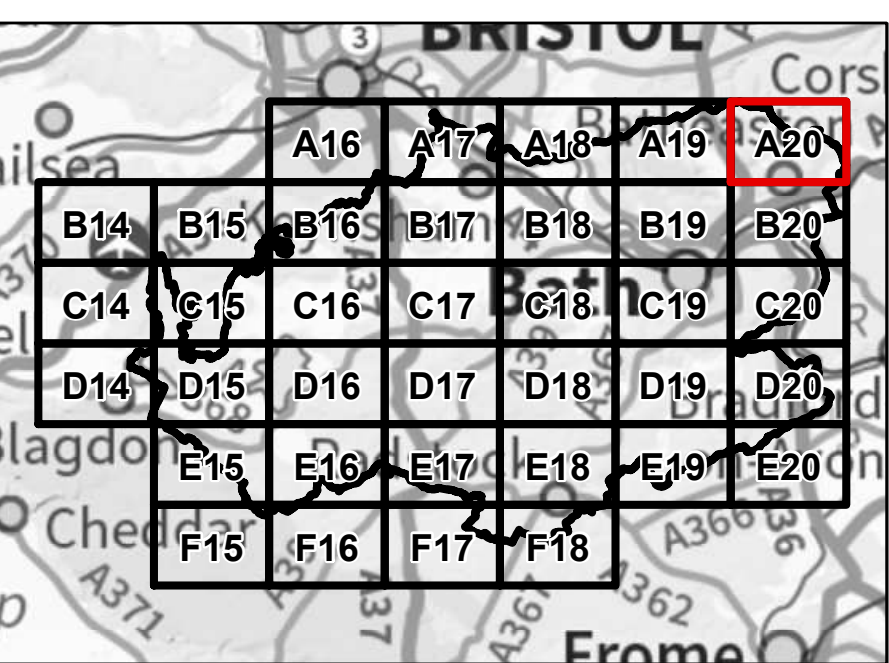
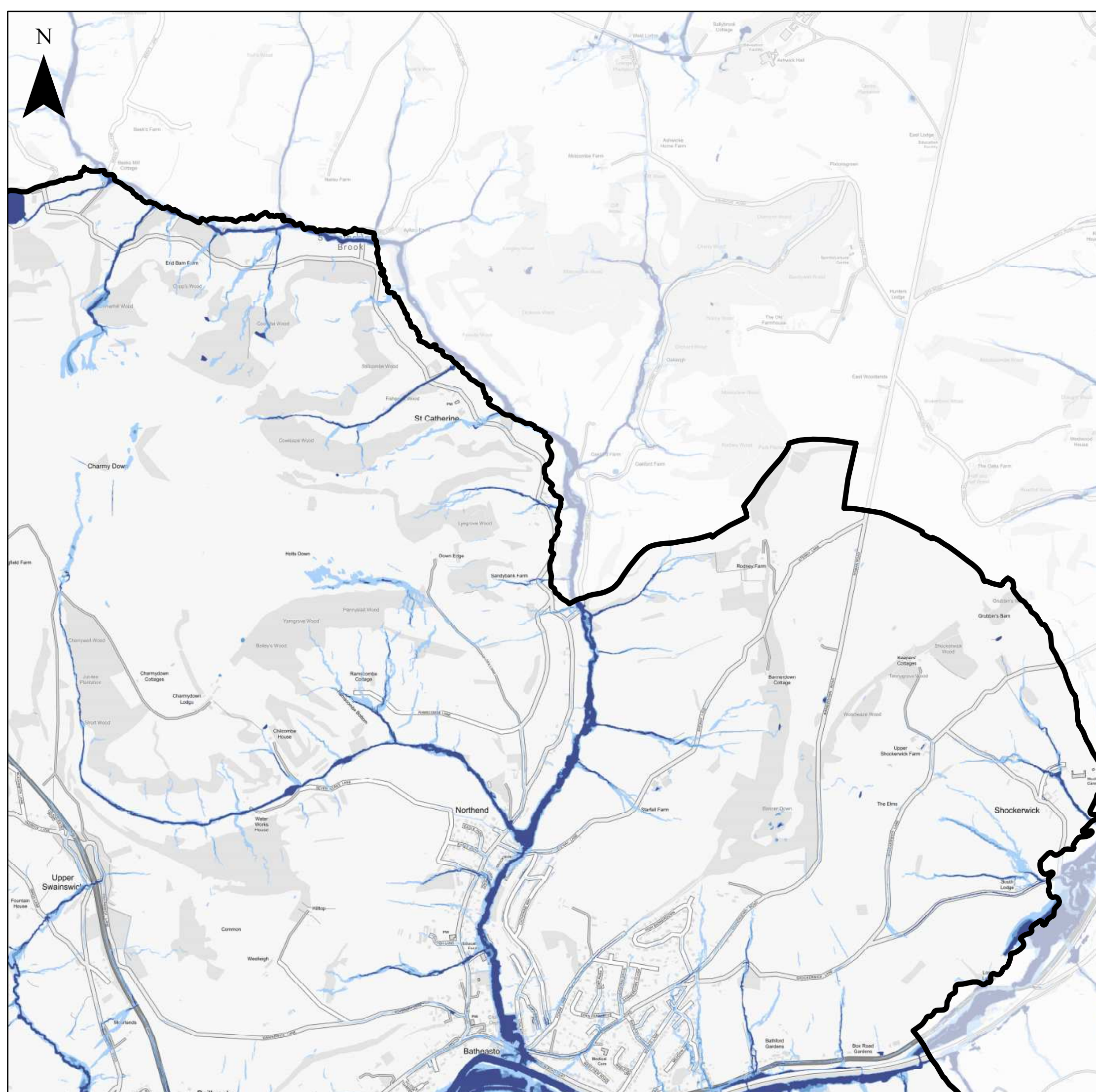
-  B&NES Boundary
-  Risk of Surface Water Flooding 1 in 30 year
-  Risk of Surface Water Flooding 1 in 100 year
-  Risk of Surface Water Flooding 1 in 1000 year



Contains Environment Agency information © Environment Agency and/or database right
 Reproduced from Ordnance Survey mapping with the permission of Ordnance Survey
 on behalf of the Controller of Her Majesty's Stationery Office. © Crown copyright. (2018)
 Unauthorised reproduction infringes Crown copyright and may lead to prosecution or civil proceedings.
 100024307.
 This document is the property of Jeremy Benn Associates Ltd. It shall not be
 reproduced in whole or in part, nor disclosed to a third party, without the permission of
 Jeremy Benn Associates Ltd.





DATE DRAWN:
22/08/2018





**Bath and North East Somerset Level 1 SFRA
Appendix J.b - Surface Water Flood Risk**

Legend

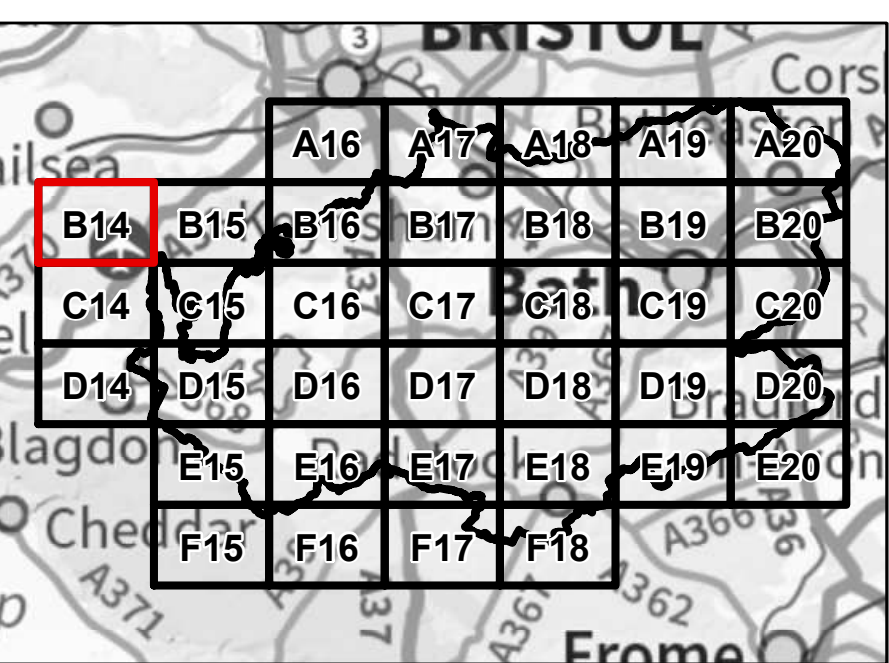
-  B&NES Boundary
-  Risk of Surface Water Flooding 1 in 30 year
-  Risk of Surface Water Flooding 1 in 100 year
-  Risk of Surface Water Flooding 1 in 1000 year



Contains Environment Agency information © Environment Agency and/or database right
 Reproduced from Ordnance Survey mapping with the permission of Ordnance Survey
 on behalf of the Controller of Her Majesty's Stationery Office. © Crown copyright. (2018)
 Unauthorised reproduction infringes Crown copyright and may lead to prosecution or civil proceedings.
 100024307.
 This document is the property of Jeremy Benn Associates Ltd. It shall not be
 reproduced in whole or in part, nor disclosed to a third party, without the permission of
 Jeremy Benn Associates Ltd.





DATE DRAWN:
22/08/2018





**Bath and North East Somerset Level 1 SFRA
Appendix J.b - Surface Water Flood Risk**

Legend

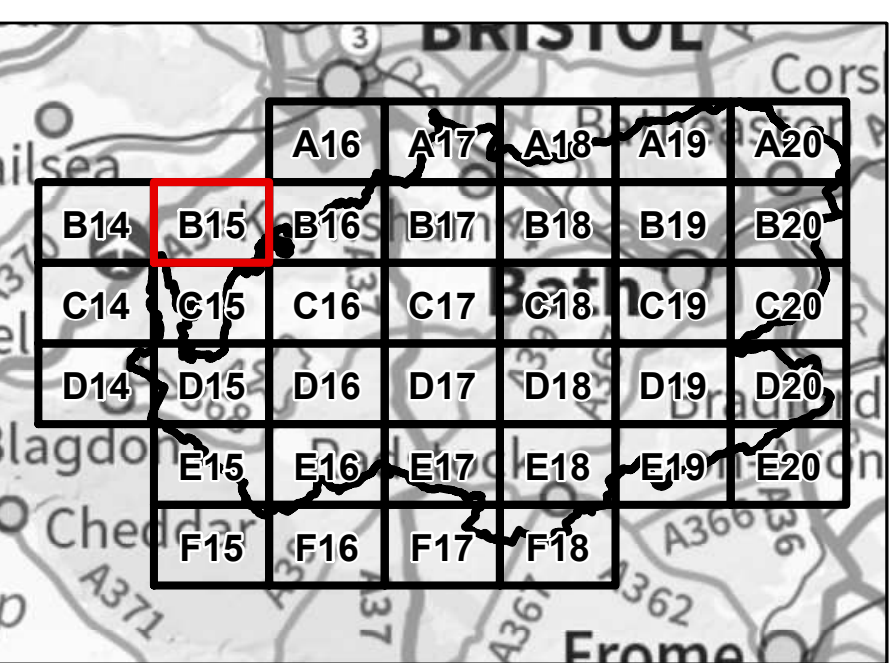
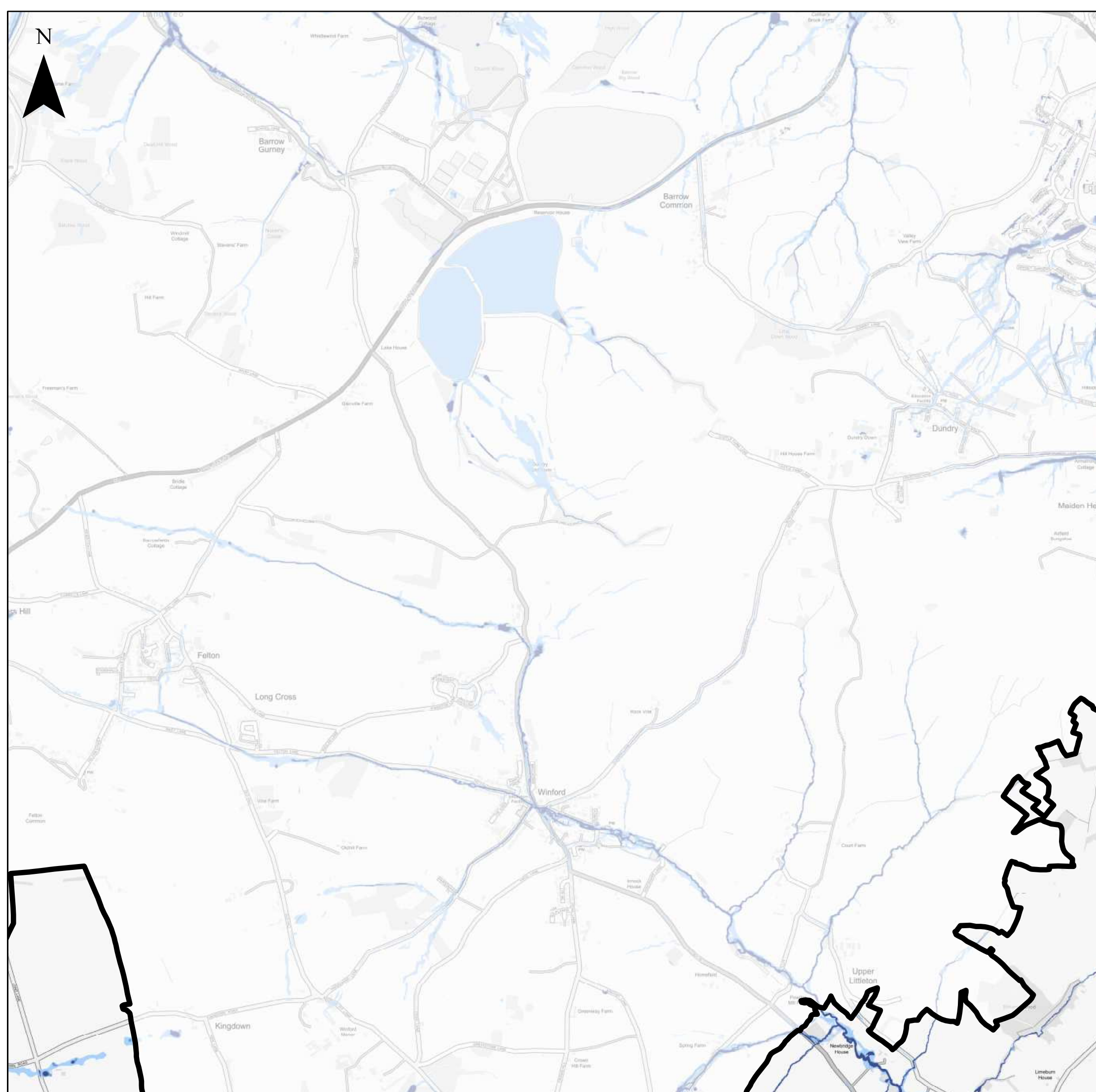
-  B&NES Boundary
-  Risk of Surface Water Flooding 1 in 30 year
-  Risk of Surface Water Flooding 1 in 100 year
-  Risk of Surface Water Flooding 1 in 1000 year



Contains Environment Agency information © Environment Agency and/or database right
 Reproduced from Ordnance Survey mapping with the permission of Ordnance Survey
 on behalf of the Controller of Her Majesty's Stationery Office. © Crown copyright. (2018)
 Unauthorised reproduction infringes Crown copyright and may lead to prosecution or civil proceedings.
 100024307.
 This document is the property of Jeremy Benn Associates Ltd. It shall not be
 reproduced in whole or in part, nor disclosed to a third party, without the permission of
 Jeremy Benn Associates Ltd.





DATE DRAWN:
22/08/2018





**Bath and North East Somerset Level 1 SFRA
Appendix J.b - Surface Water Flood Risk**

Legend

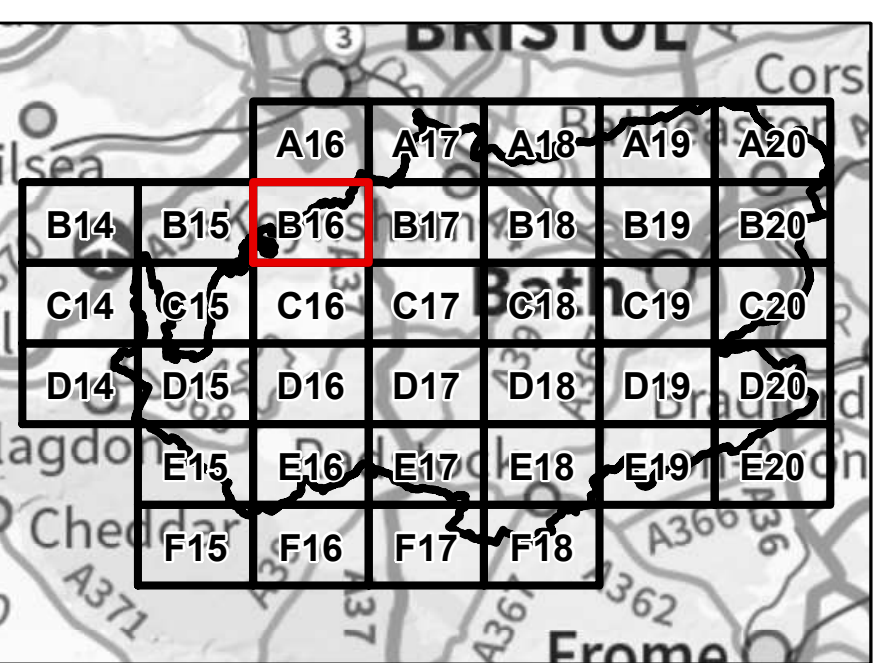
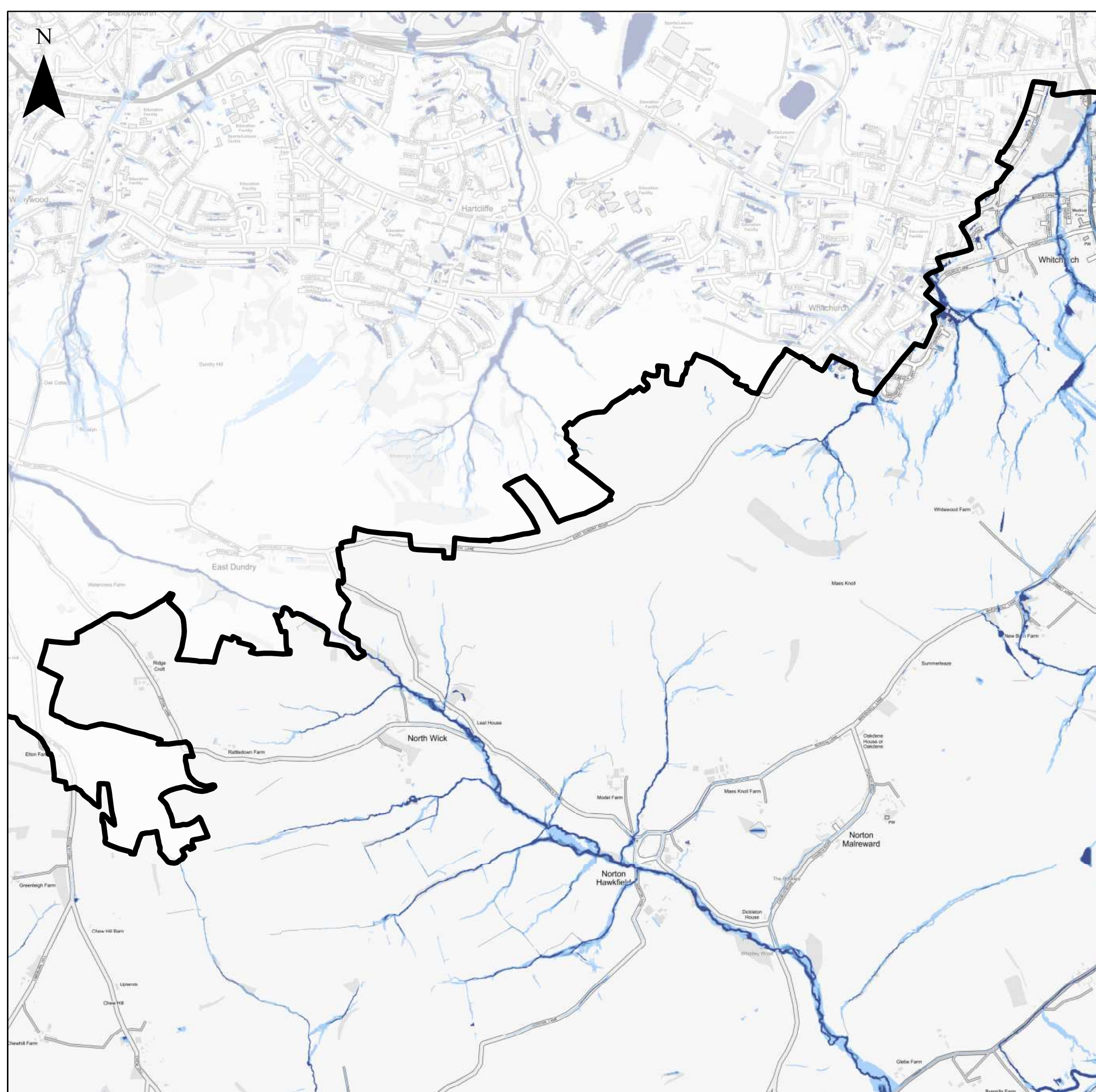
-  B&NES Boundary
-  Risk of Surface Water Flooding 1 in 30 year
-  Risk of Surface Water Flooding 1 in 100 year
-  Risk of Surface Water Flooding 1 in 1000 year



Contains Environment Agency information © Environment Agency and/or database right
 Reproduced from Ordnance Survey mapping with the permission of Ordnance Survey
 on behalf of the Controller of Her Majesty's Stationery Office. © Crown copyright. (2018)
 Unauthorised reproduction infringes Crown copyright and may lead to prosecution or civil proceedings.
 100024307.
 This document is the property of Jeremy Benn Associates Ltd. It shall not be
 reproduced in whole or in part, nor disclosed to a third party, without the permission of
 Jeremy Benn Associates Ltd.





DATE DRAWN:
22/08/2018





**Bath and North East Somerset Level 1 SFRA
Appendix J.b - Surface Water Flood Risk**

Legend

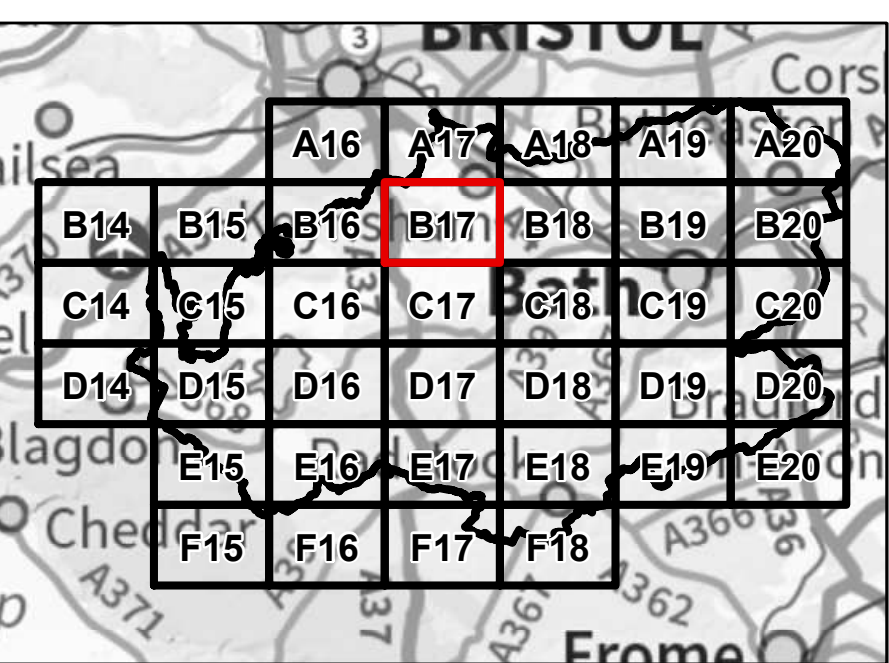
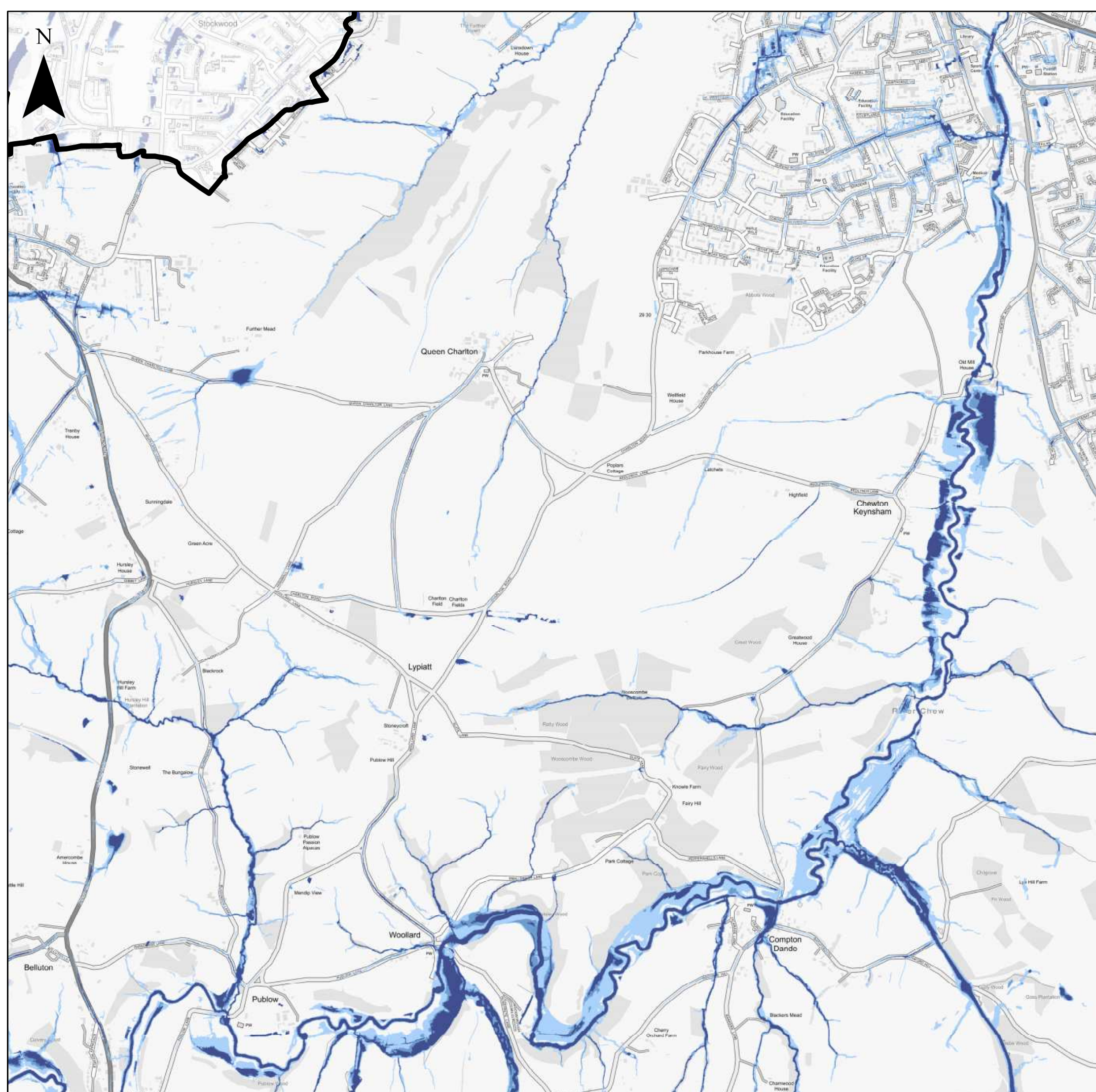
-  B&NES Boundary
-  Risk of Surface Water Flooding 1 in 30 year
-  Risk of Surface Water Flooding 1 in 100 year
-  Risk of Surface Water Flooding 1 in 1000 year



Contains Environment Agency information © Environment Agency and/or database right
 Reproduced from Ordnance Survey mapping with the permission of Ordnance Survey
 on behalf of the Controller of Her Majesty's Stationery Office. © Crown copyright. (2018)
 Unauthorised reproduction infringes Crown copyright and may lead to prosecution or civil proceedings.
 100024307.
 This document is the property of Jeremy Benn Associates Ltd. It shall not be
 reproduced in whole or in part, nor disclosed to a third party, without the permission of
 Jeremy Benn Associates Ltd.





DATE DRAWN:
22/08/2018





**Bath and North East Somerset Level 1 SFRA
Appendix J.b - Surface Water Flood Risk**

Legend

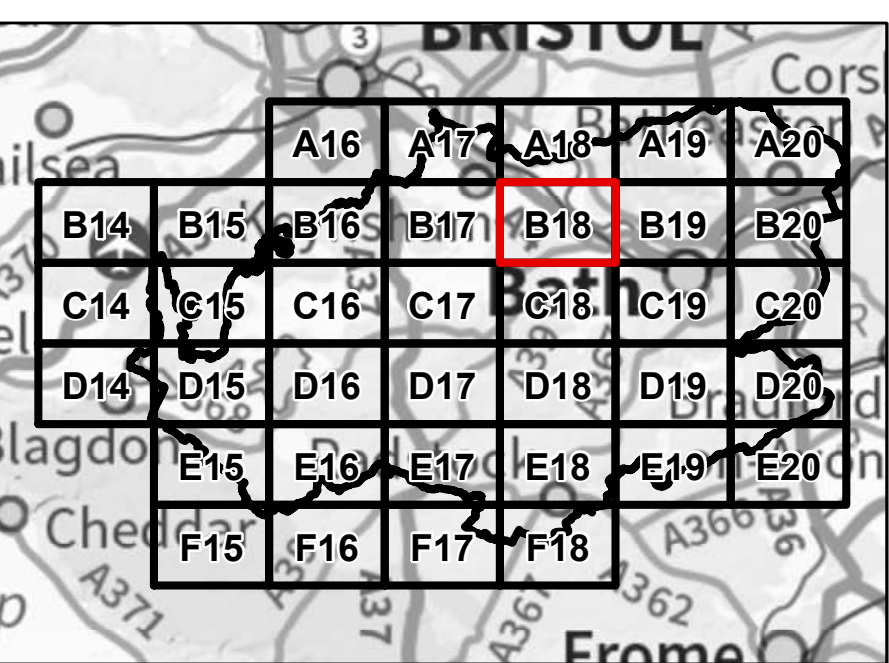
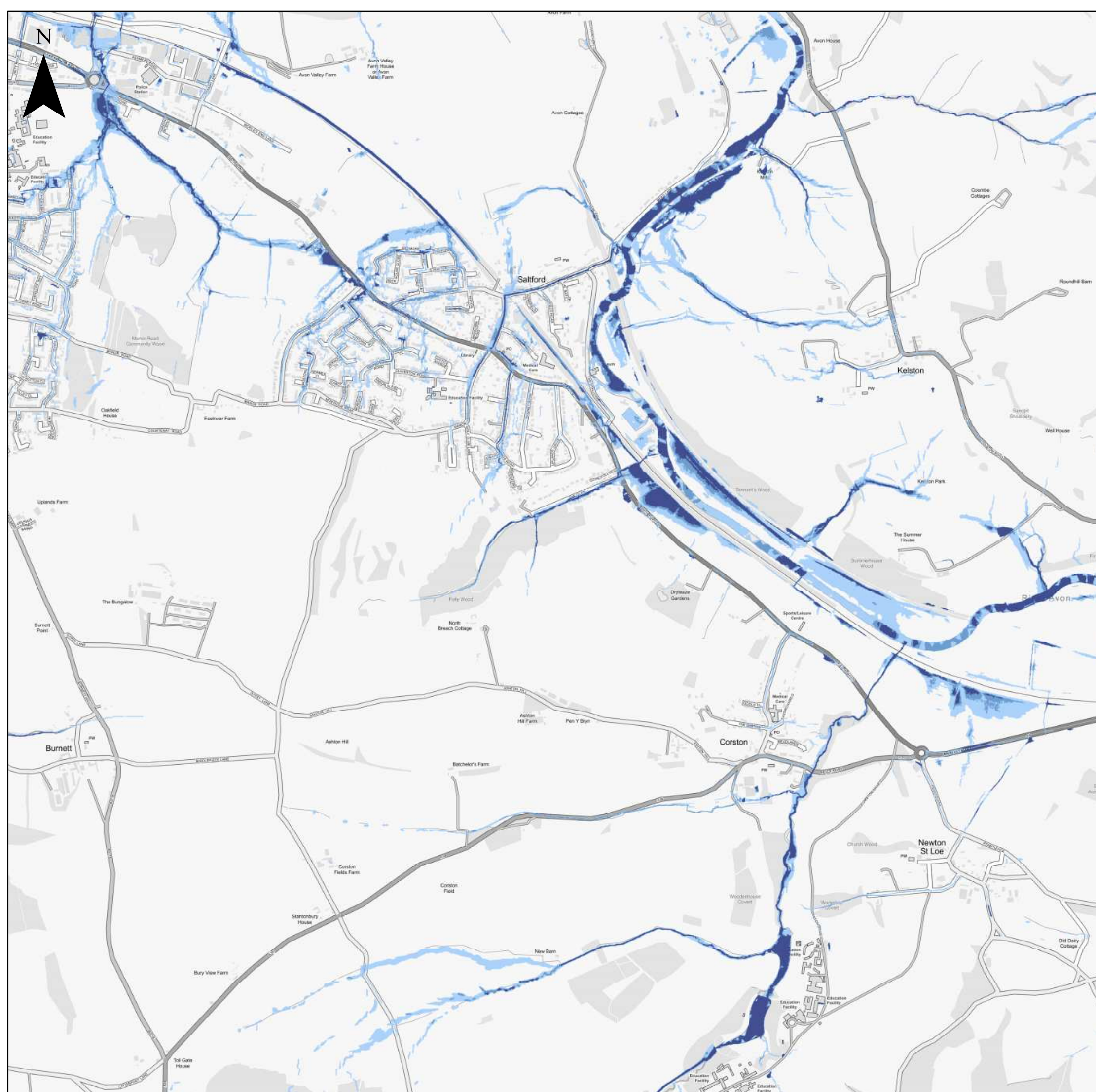
-  B&NES Boundary
-  Risk of Surface Water Flooding 1 in 30 year
-  Risk of Surface Water Flooding 1 in 100 year
-  Risk of Surface Water Flooding 1 in 1000 year



Contains Environment Agency information © Environment Agency and/or database right
 Reproduced from Ordnance Survey mapping with the permission of Ordnance Survey
 on behalf of the Controller of Her Majesty's Stationery Office. © Crown copyright. (2018)
 Unauthorised reproduction infringes Crown copyright and may lead to prosecution or civil proceedings.
 100024307.
 This document is the property of Jeremy Benn Associates Ltd. It shall not be
 reproduced in whole or in part, nor disclosed to a third party, without the permission of
 Jeremy Benn Associates Ltd.





DATE DRAWN:
22/08/2018





**Bath and North East Somerset Level 1 SFRA
Appendix J.b - Surface Water Flood Risk**

Legend

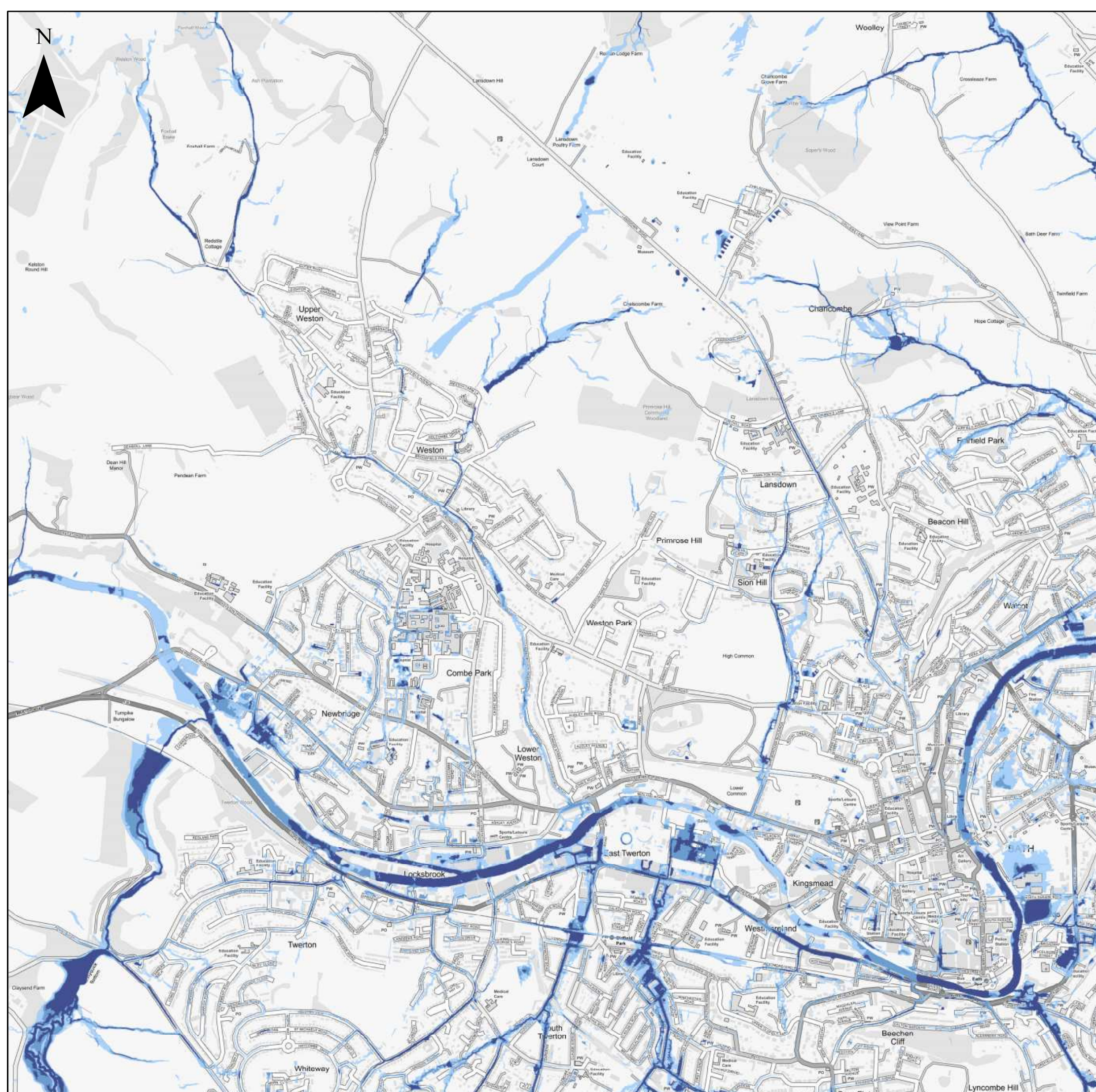
-  B&NES Boundary
-  Risk of Surface Water Flooding 1 in 30 year
-  Risk of Surface Water Flooding 1 in 100 year
-  Risk of Surface Water Flooding 1 in 1000 year



Contains Environment Agency information © Environment Agency and/or database right
 Reproduced from Ordnance Survey mapping with the permission of Ordnance Survey
 on behalf of the Controller of Her Majesty's Stationery Office. © Crown copyright. (2018)
 Unauthorised reproduction infringes Crown copyright and may lead to prosecution or civil proceedings.
 100024307.
 This document is the property of Jeremy Benn Associates Ltd. It shall not be
 reproduced in whole or in part, nor disclosed to a third party, without the permission of
 Jeremy Benn Associates Ltd.

DATE DRAWN:
22/08/2018









	A16	A17	A18	A19	A20
B14	B15	B16	B17	B18	B19
C14	C15	C16	C17	C18	C19
D14	D15	D16	D17	D18	D19
	E15	E16	E17	E18	E19
	F15	F16	F17	F18	

**Bath and North East Somerset Level 1 SFRA
Appendix J.b - Surface Water Flood Risk**

Legend

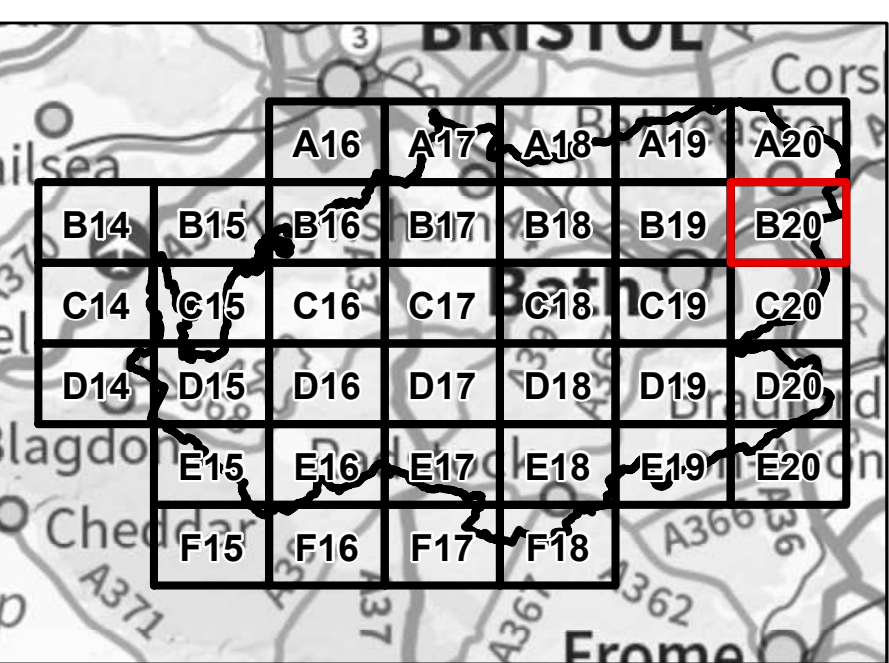
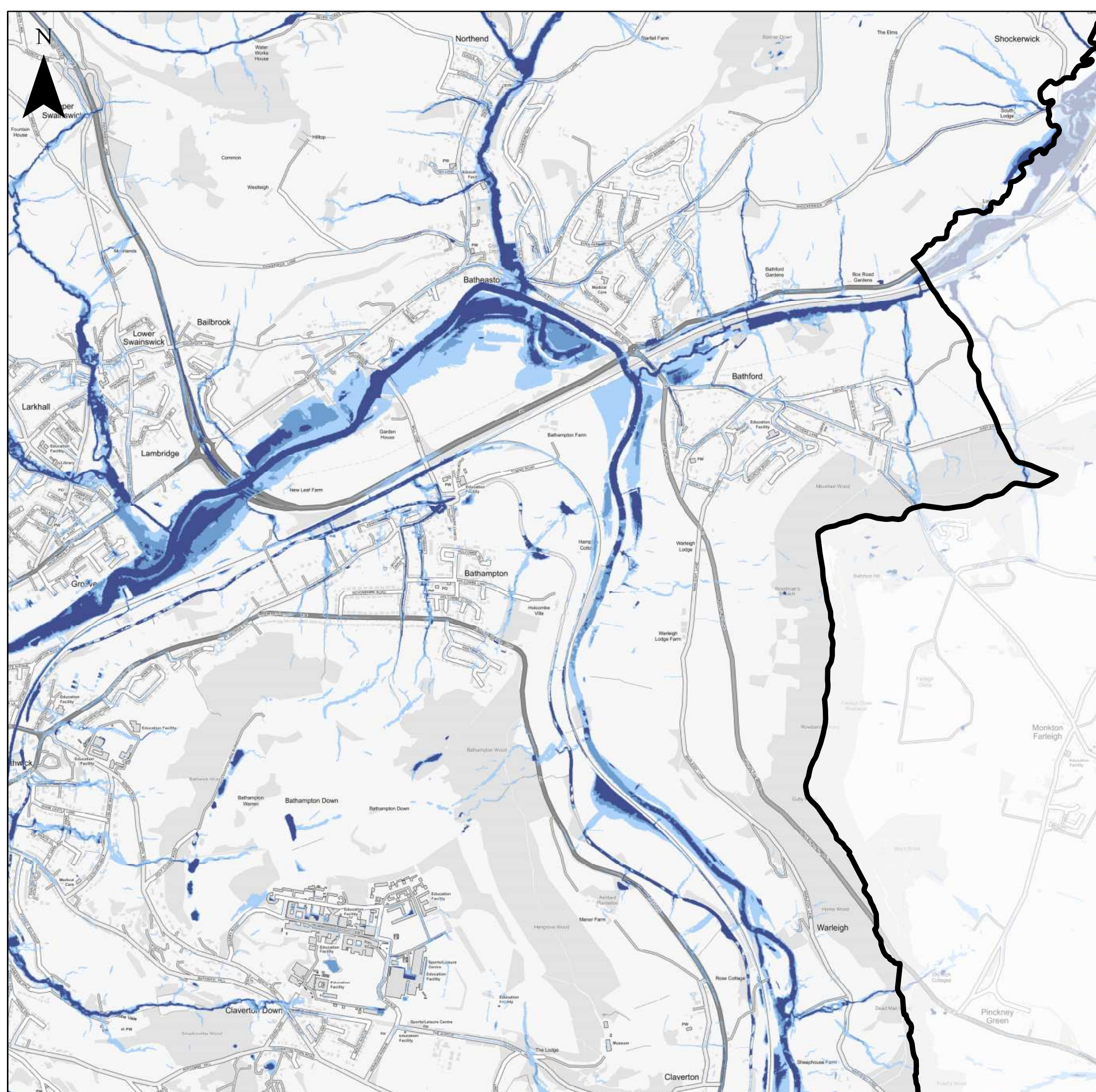
-  B&NES Boundary
-  Risk of Surface Water Flooding 1 in 30 year
-  Risk of Surface Water Flooding 1 in 100 year
-  Risk of Surface Water Flooding 1 in 1000 year



Contains Environment Agency information © Environment Agency and/or database right
 Reproduced from Ordnance Survey mapping with the permission of Ordnance Survey
 on behalf of the Controller of Her Majesty's Stationery Office. © Crown copyright. (2018)
 Unauthorised reproduction infringes Crown copyright and may lead to prosecution or civil proceedings.
 100024307.
 This document is the property of Jeremy Benn Associates Ltd. It shall not be
 reproduced in whole or in part, nor disclosed to a third party, without the permission of
 Jeremy Benn Associates Ltd.





DATE DRAWN:
22/08/2018





**Bath and North East Somerset Level 1 SFRA
Appendix J.b - Surface Water Flood Risk**

Legend

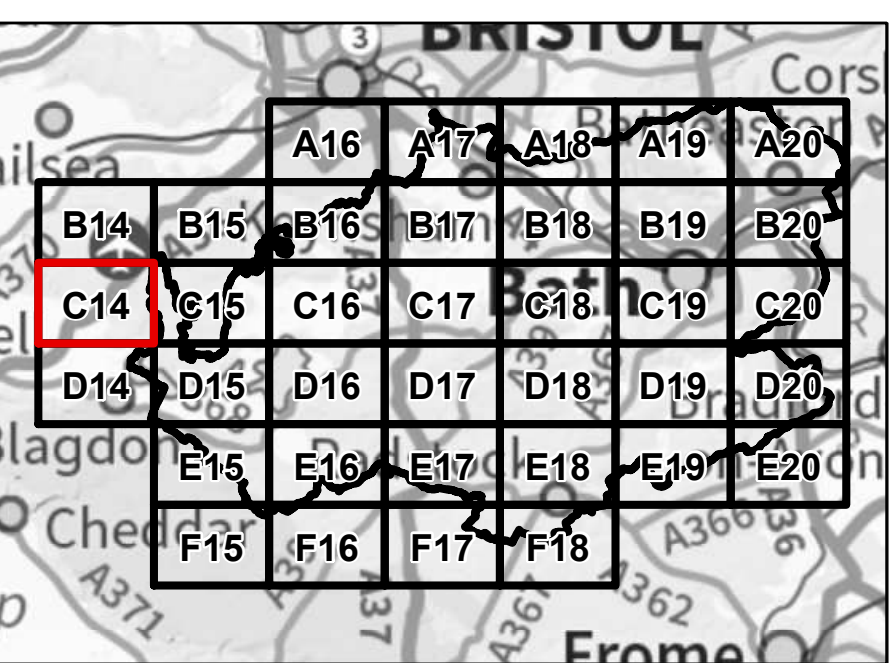
-  B&NES Boundary
-  Risk of Surface Water Flooding 1 in 30 year
-  Risk of Surface Water Flooding 1 in 100 year
-  Risk of Surface Water Flooding 1 in 1000 year



Contains Environment Agency information © Environment Agency and/or database right
 Reproduced from Ordnance Survey mapping with the permission of Ordnance Survey
 on behalf of the Controller of Her Majesty's Stationery Office. © Crown copyright. (2018)
 Unauthorised reproduction infringes Crown copyright and may lead to prosecution or civil proceedings.
 100024307.
 This document is the property of Jeremy Benn Associates Ltd. It shall not be
 reproduced in whole or in part, nor disclosed to a third party, without the permission of
 Jeremy Benn Associates Ltd.





DATE DRAWN:
22/08/2018





**Bath and North East Somerset Level 1 SFRA
Appendix J.b - Surface Water Flood Risk**

Legend

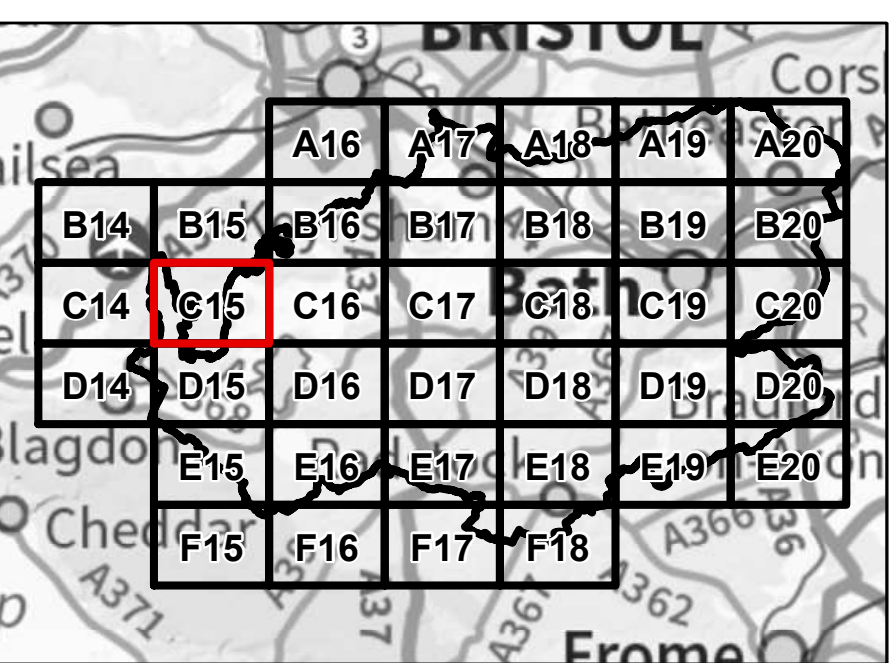
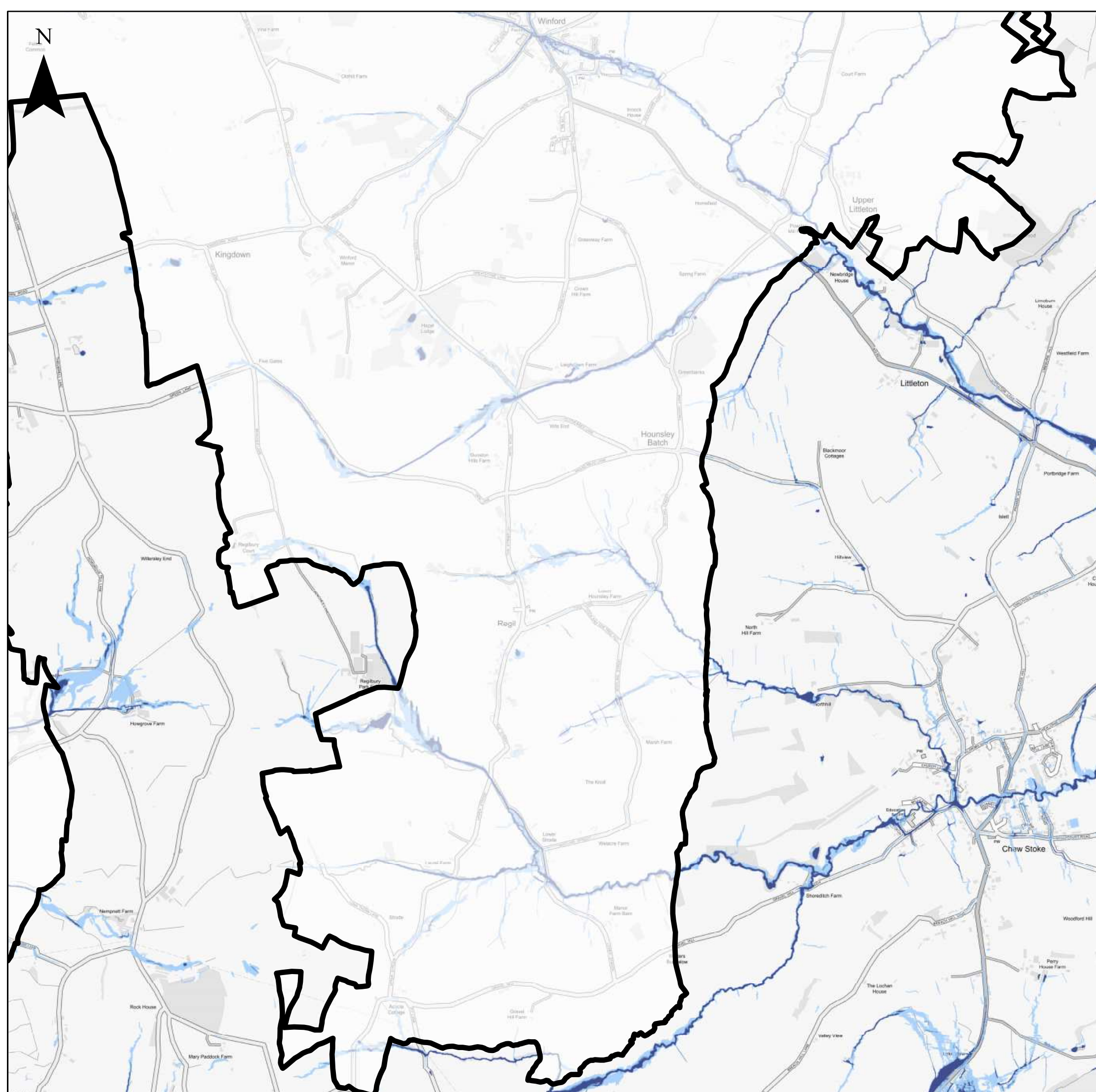
-  B&NES Boundary
-  Risk of Surface Water Flooding 1 in 30 year
-  Risk of Surface Water Flooding 1 in 100 year
-  Risk of Surface Water Flooding 1 in 1000 year



Contains Environment Agency information © Environment Agency and/or database right
 Reproduced from Ordnance Survey mapping with the permission of Ordnance Survey
 on behalf of the Controller of Her Majesty's Stationery Office. © Crown copyright. (2018)
 Unauthorised reproduction infringes Crown copyright and may lead to prosecution or civil proceedings.
 100024307.
 This document is the property of Jeremy Benn Associates Ltd. It shall not be
 reproduced in whole or in part, nor disclosed to a third party, without the permission of
 Jeremy Benn Associates Ltd.





DATE DRAWN:
22/08/2018





**Bath and North East Somerset Level 1 SFRA
Appendix J.b - Surface Water Flood Risk**

Legend

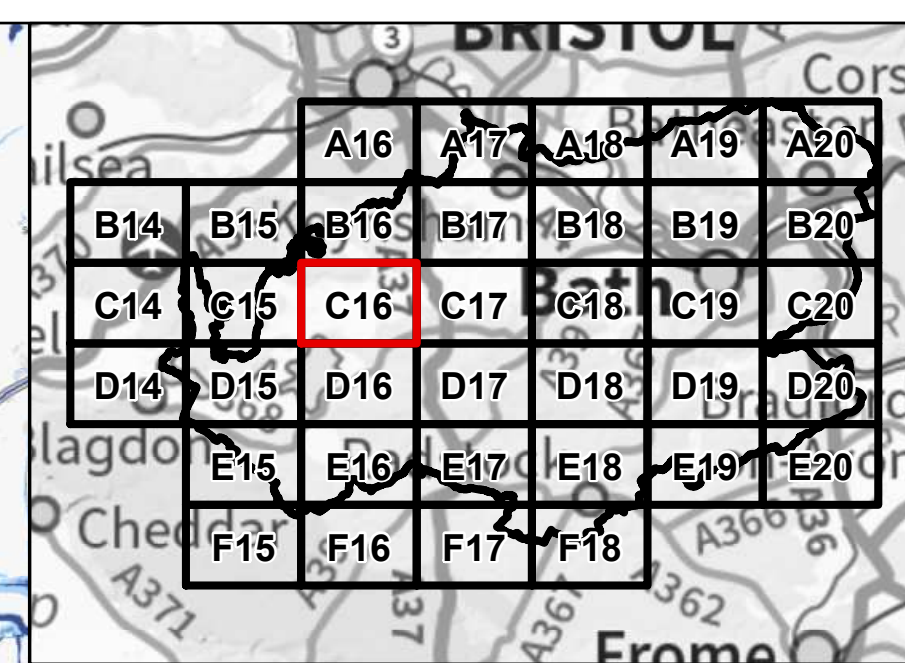
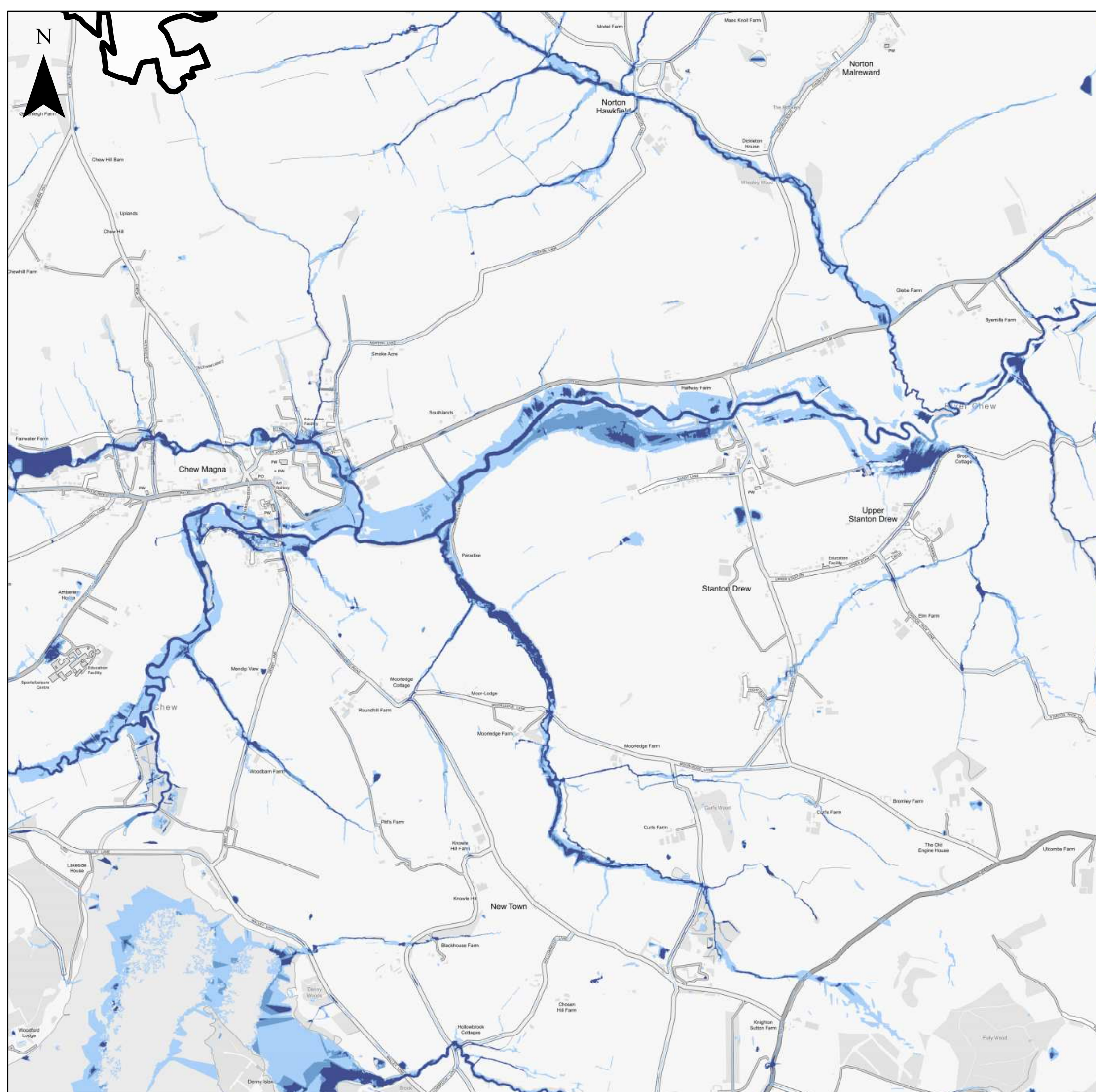
-  B&NES Boundary
-  Risk of Surface Water Flooding 1 in 30 year
-  Risk of Surface Water Flooding 1 in 100 year
-  Risk of Surface Water Flooding 1 in 1000 year



Contains Environment Agency information © Environment Agency and/or database right
 Reproduced from Ordnance Survey mapping with the permission of Ordnance Survey
 on behalf of the Controller of Her Majesty's Stationery Office. © Crown copyright. (2018)
 Unauthorised reproduction infringes Crown copyright and may lead to prosecution or civil proceedings.
 100024307.
 This document is the property of Jeremy Benn Associates Ltd. It shall not be
 reproduced in whole or in part, nor disclosed to a third party, without the permission of
 Jeremy Benn Associates Ltd.





DATE DRAWN:
22/08/2018





**Bath and North East Somerset Level 1 SFRA
Appendix J.b - Surface Water Flood Risk**

Legend

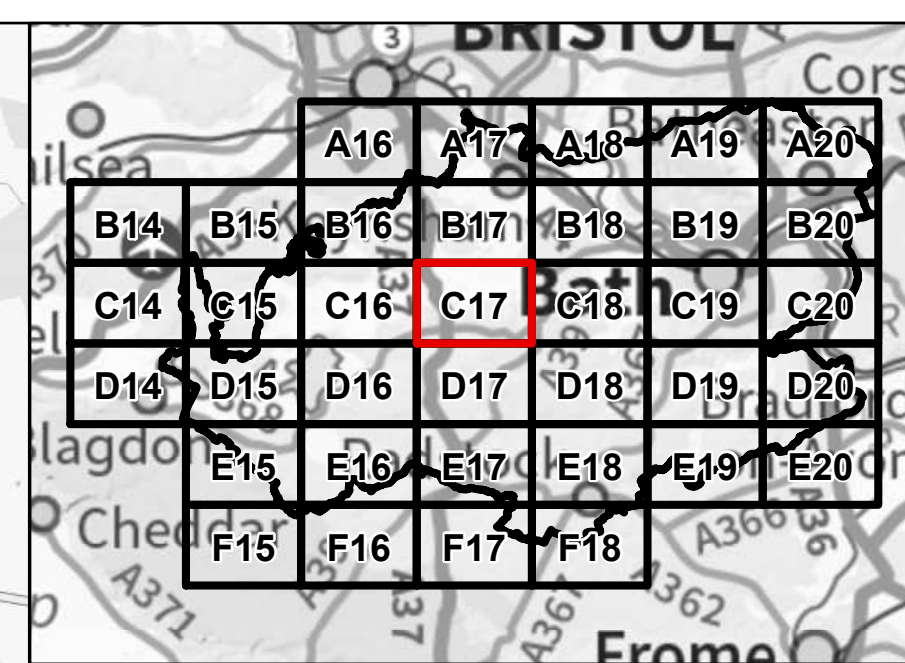
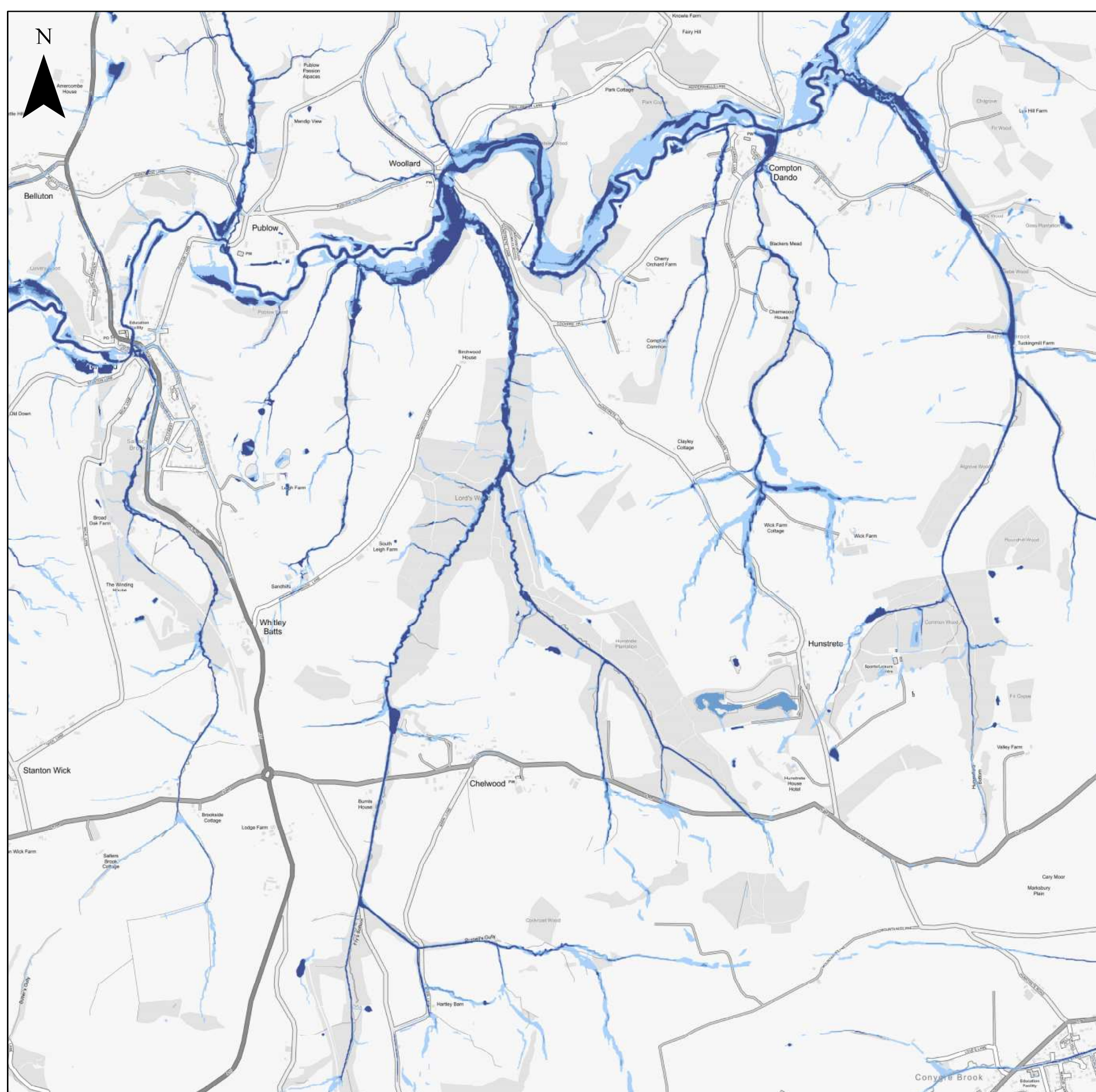
-  B&NES Boundary
-  Risk of Surface Water Flooding 1 in 30 year
-  Risk of Surface Water Flooding 1 in 100 year
-  Risk of Surface Water Flooding 1 in 1000 year



Contains Environment Agency information © Environment Agency and/or database right
 Reproduced from Ordnance Survey mapping with the permission of Ordnance Survey
 on behalf of the Controller of Her Majesty's Stationery Office. © Crown copyright. (2018)
 Unauthorised reproduction infringes Crown copyright and may lead to prosecution or civil proceedings.
 100024307.
 This document is the property of Jeremy Benn Associates Ltd. It shall not be
 reproduced in whole or in part, nor disclosed to a third party, without the permission of
 Jeremy Benn Associates Ltd.





DATE DRAWN:
22/08/2018





**Bath and North East Somerset Level 1 SFRA
Appendix J.b - Surface Water Flood Risk**

Legend

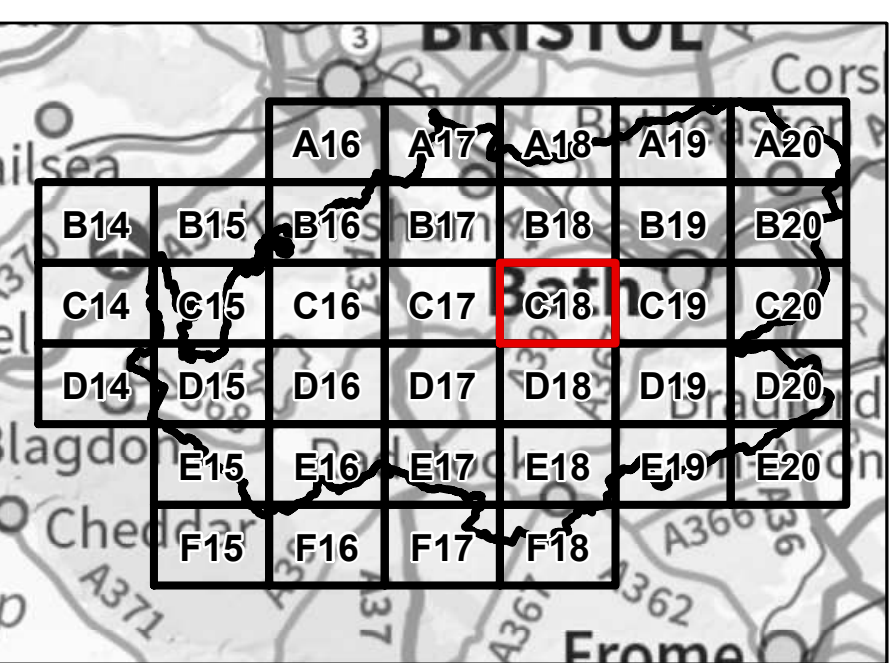
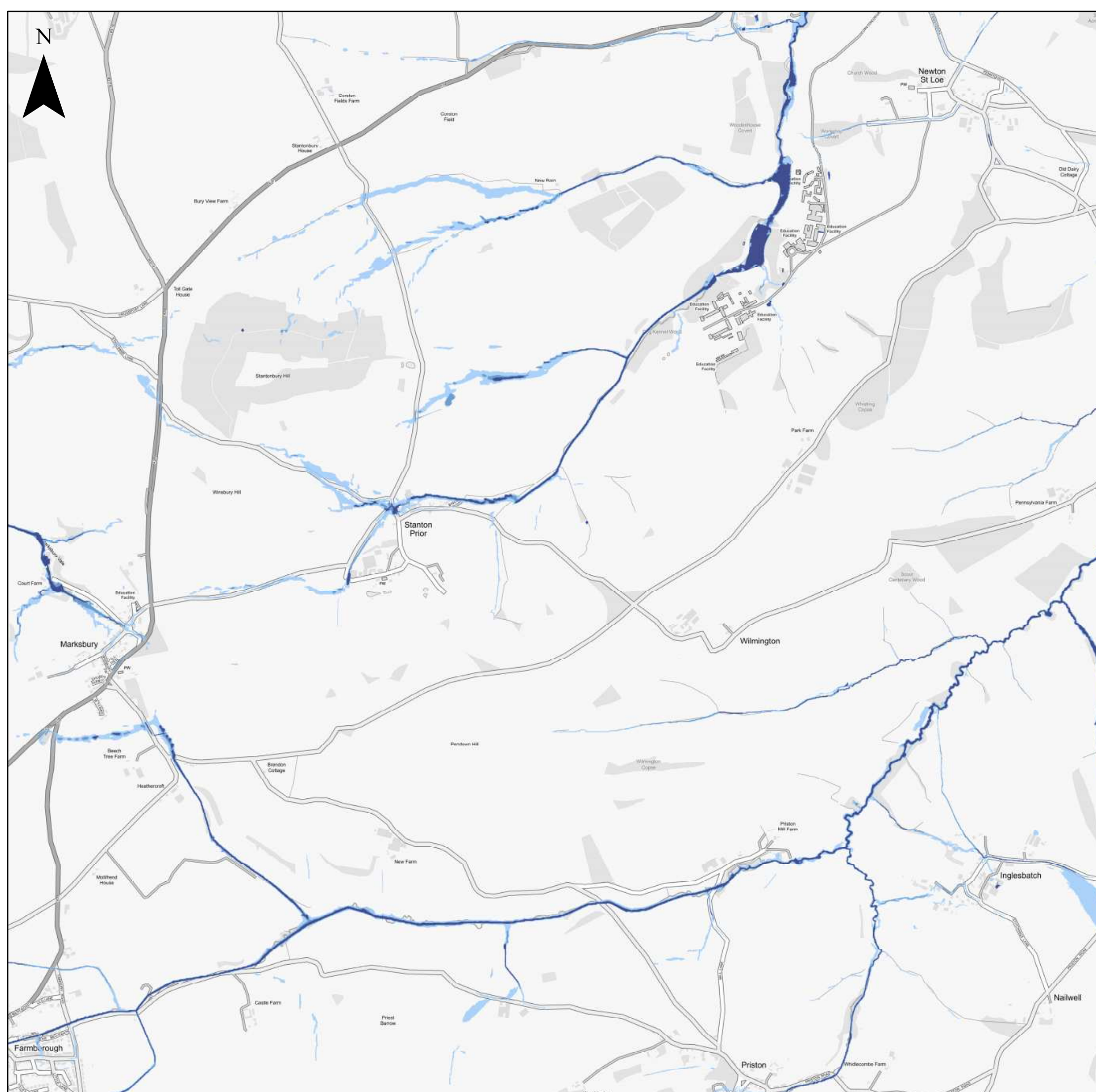
-  B&NES Boundary
-  Risk of Surface Water Flooding 1 in 30 year
-  Risk of Surface Water Flooding 1 in 100 year
-  Risk of Surface Water Flooding 1 in 1000 year



Contains Environment Agency information © Environment Agency and/or database right
 Reproduced from Ordnance Survey mapping with the permission of Ordnance Survey
 on behalf of the Controller of Her Majesty's Stationery Office. © Crown copyright. (2018)
 Unauthorised reproduction infringes Crown copyright and may lead to prosecution or civil proceedings.
 100024307.
 This document is the property of Jeremy Benn Associates Ltd. It shall not be
 reproduced in whole or in part, nor disclosed to a third party, without the permission of
 Jeremy Benn Associates Ltd.





DATE DRAWN:
22/08/2018





**Bath and North East Somerset Level 1 SFRA
Appendix J.b - Surface Water Flood Risk**

Legend

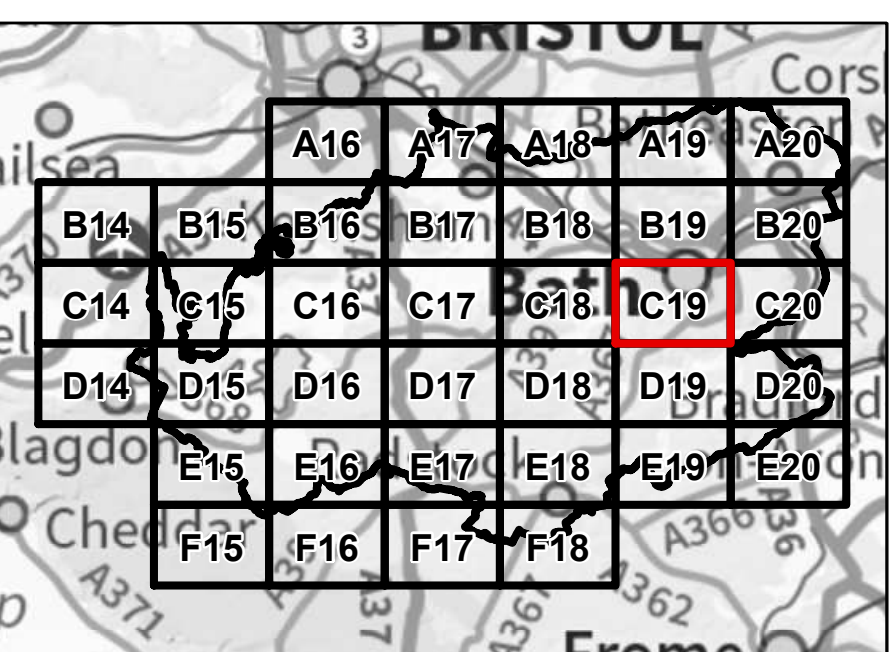
-  B&NES Boundary
-  Risk of Surface Water Flooding 1 in 30 year
-  Risk of Surface Water Flooding 1 in 100 year
-  Risk of Surface Water Flooding 1 in 1000 year



Contains Environment Agency information © Environment Agency and/or database right
 Reproduced from Ordnance Survey mapping with the permission of Ordnance Survey
 on behalf of the Controller of Her Majesty's Stationery Office. © Crown copyright. (2018)
 Unauthorised reproduction infringes Crown copyright and may lead to prosecution or civil proceedings.
 100024307.
 This document is the property of Jeremy Benn Associates Ltd. It shall not be
 reproduced in whole or in part, nor disclosed to a third party, without the permission of
 Jeremy Benn Associates Ltd.





DATE DRAWN:
22/08/2018





**Bath and North East Somerset Level 1 SFRA
Appendix J.b - Surface Water Flood Risk**

Legend

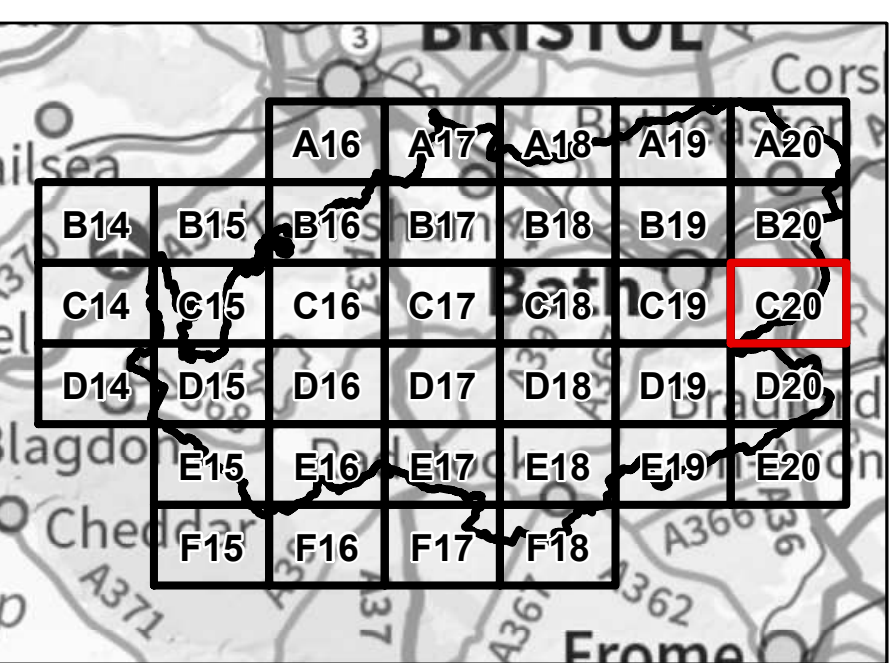
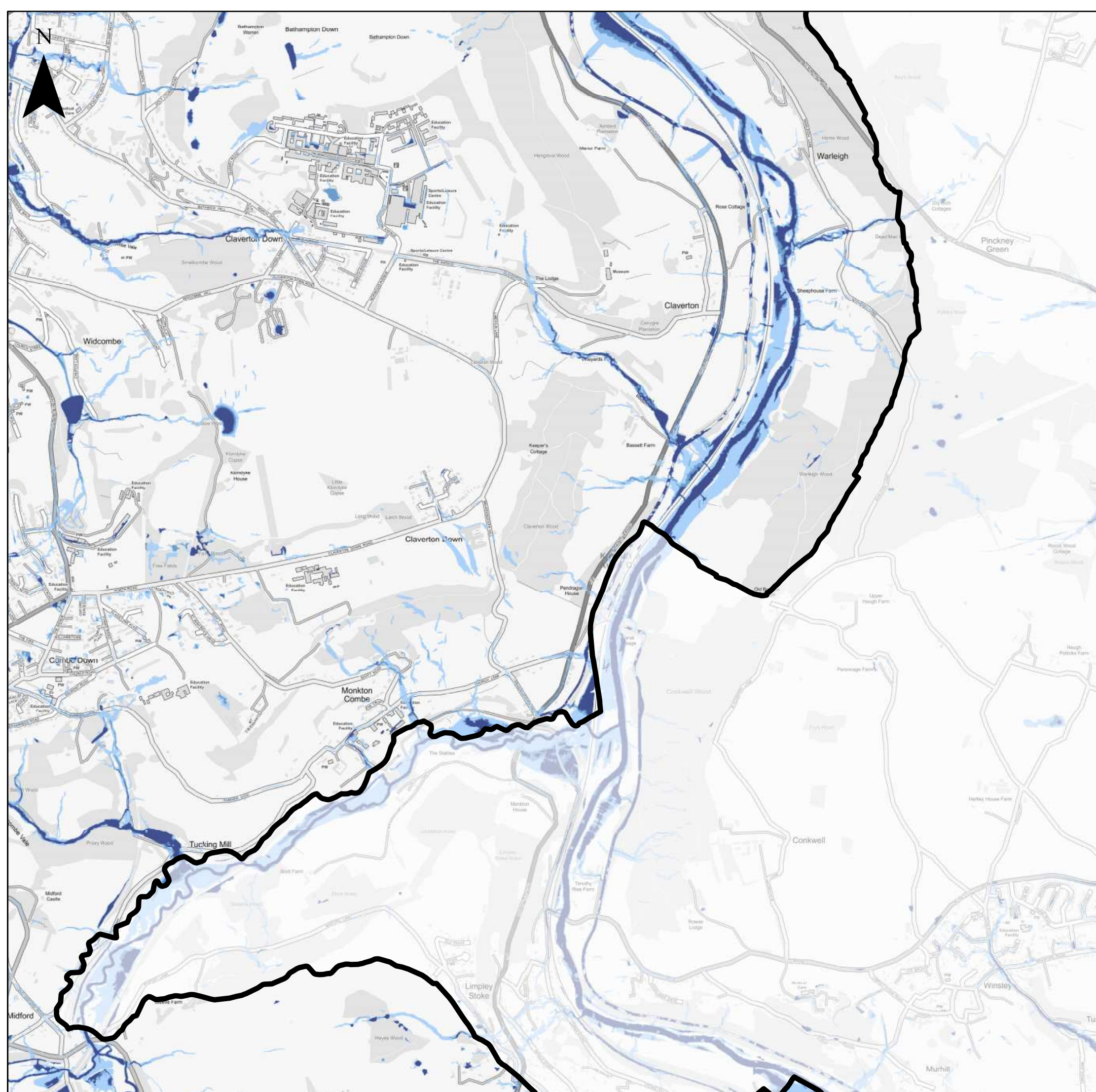
-  B&NES Boundary
-  Risk of Surface Water Flooding 1 in 30 year
-  Risk of Surface Water Flooding 1 in 100 year
-  Risk of Surface Water Flooding 1 in 1000 year



Contains Environment Agency information © Environment Agency and/or database right
 Reproduced from Ordnance Survey mapping with the permission of Ordnance Survey
 on behalf of the Controller of Her Majesty's Stationery Office. © Crown copyright. (2018)
 Unauthorised reproduction infringes Crown copyright and may lead to prosecution or civil proceedings.
 100024307.
 This document is the property of Jeremy Benn Associates Ltd. It shall not be
 reproduced in whole or in part, nor disclosed to a third party, without the permission of
 Jeremy Benn Associates Ltd.





DATE DRAWN:
22/08/2018





**Bath and North East Somerset Level 1 SFRA
Appendix J.b - Surface Water Flood Risk**

Legend

-  B&NES Boundary
-  Risk of Surface Water Flooding 1 in 30 year
-  Risk of Surface Water Flooding 1 in 100 year
-  Risk of Surface Water Flooding 1 in 1000 year

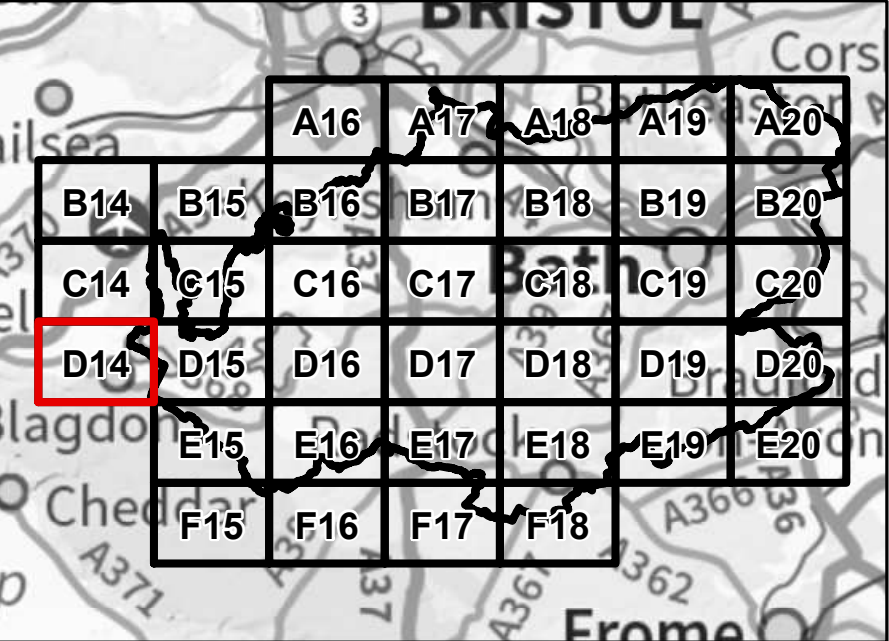


Contains Environment Agency information © Environment Agency and/or database right
 Reproduced from Ordnance Survey mapping with the permission of Ordnance Survey
 on behalf of the Controller of Her Majesty's Stationery Office. © Crown copyright. (2018)
 Unauthorised reproduction infringes Crown copyright and may lead to prosecution or civil proceedings.
 100024307.
 This document is the property of Jeremy Benn Associates Ltd. It shall not be
 reproduced in whole or in part, nor disclosed to a third party, without the permission of
 Jeremy Benn Associates Ltd.

DATE DRAWN:
22/08/2018





**Bath & North East
Somerset Council**





**Bath and North East Somerset Level 1 SFRA
Appendix J.b - Surface Water Flood Risk**

Legend

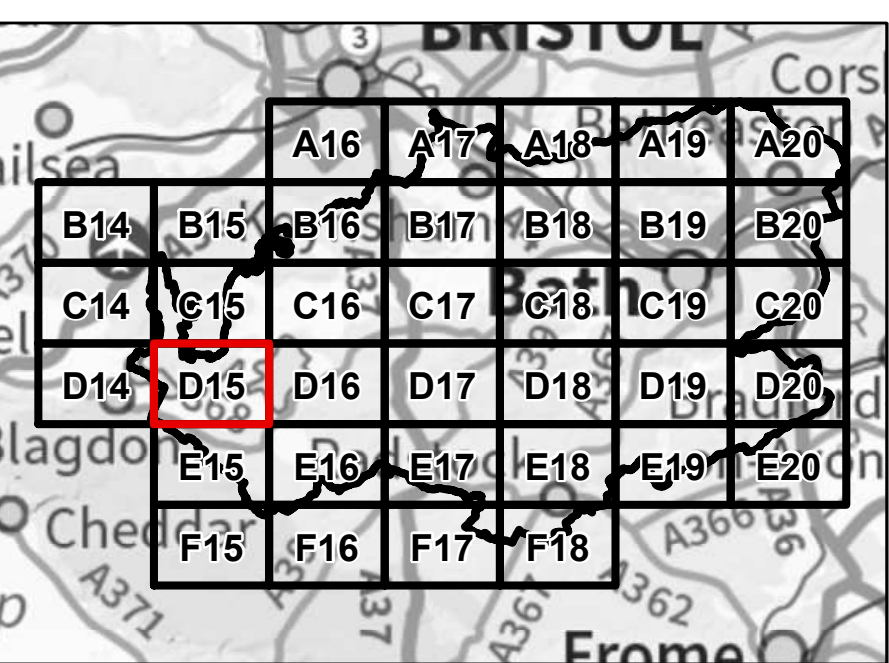
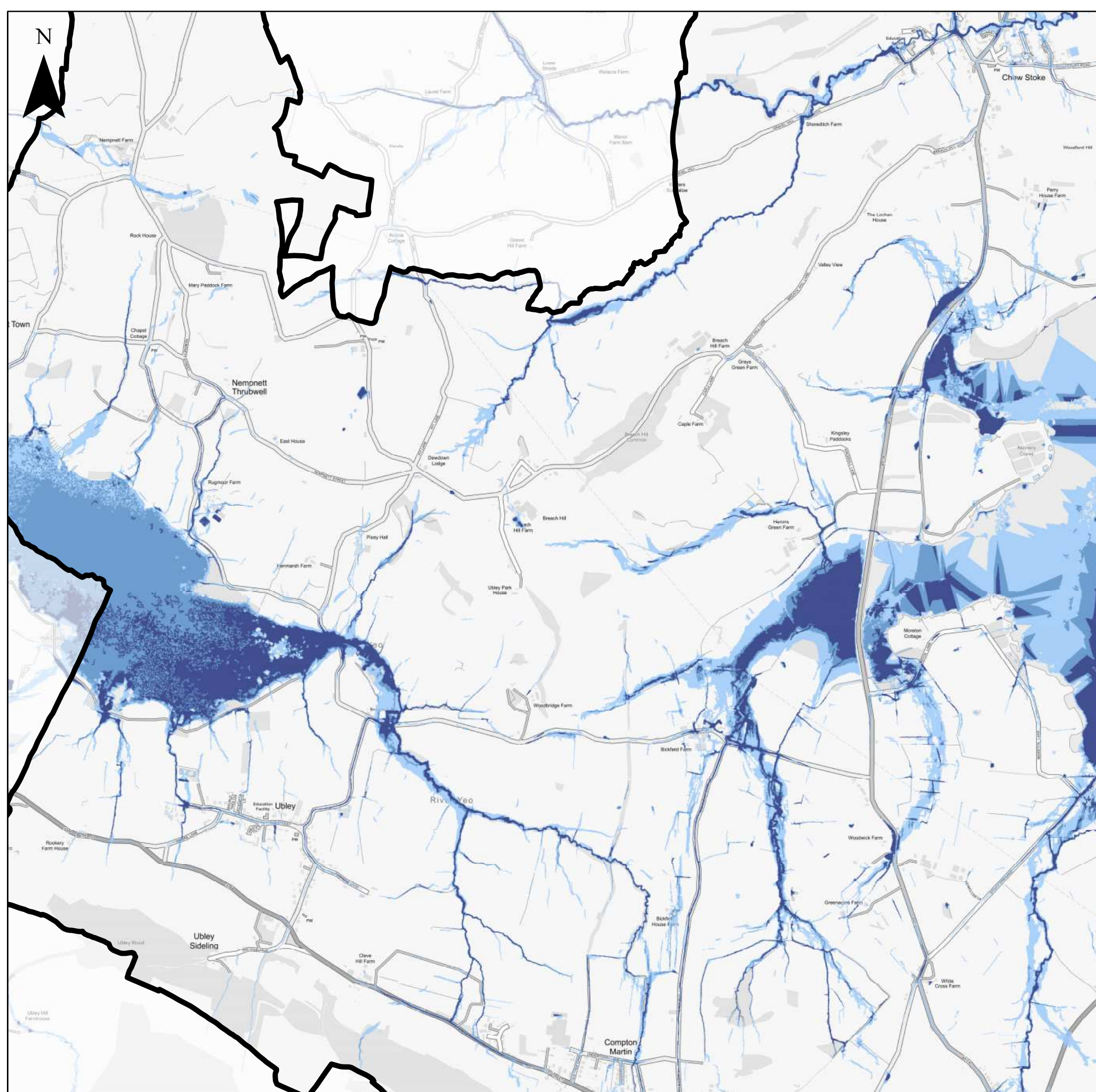
-  B&NES Boundary
-  Risk of Surface Water Flooding 1 in 30 year
-  Risk of Surface Water Flooding 1 in 100 year
-  Risk of Surface Water Flooding 1 in 1000 year



Contains Environment Agency information © Environment Agency and/or database right
 Reproduced from Ordnance Survey mapping with the permission of Ordnance Survey
 on behalf of the Controller of Her Majesty's Stationery Office. © Crown copyright. (2018)
 Unauthorised reproduction infringes Crown copyright and may lead to prosecution or civil proceedings.
 100024307.
 This document is the property of Jeremy Benn Associates Ltd. It shall not be
 reproduced in whole or in part, nor disclosed to a third party, without the permission of
 Jeremy Benn Associates Ltd.





DATE DRAWN:
22/08/2018





**Bath and North East Somerset Level 1 SFRA
Appendix J.b - Surface Water Flood Risk**

Legend

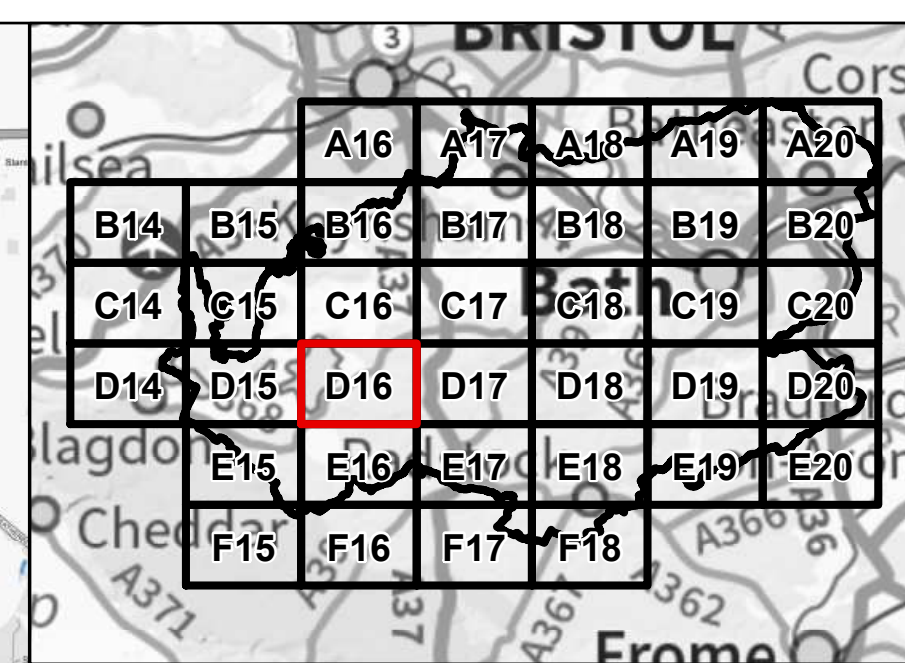
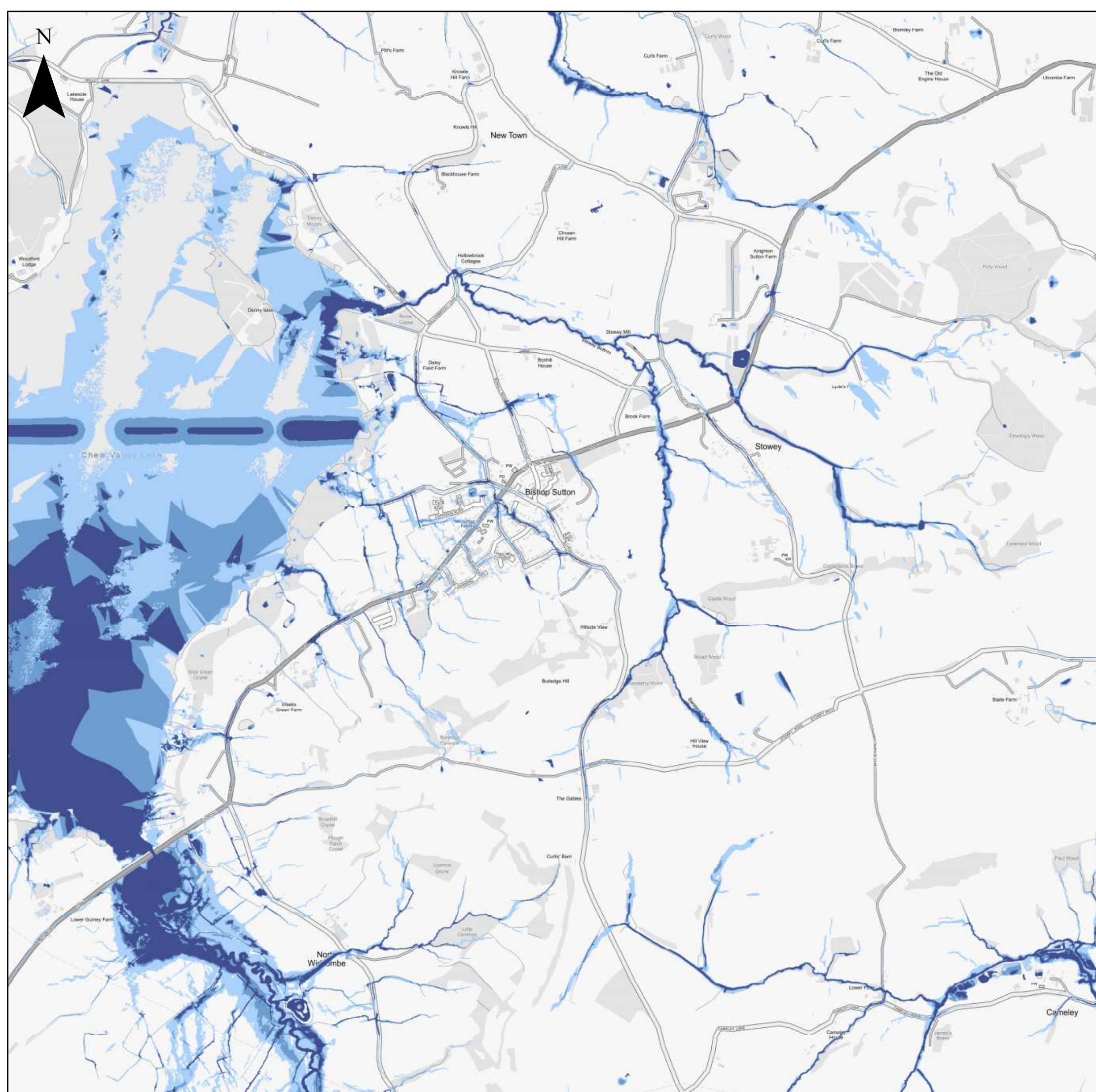
-  B&NES Boundary
-  Risk of Surface Water Flooding 1 in 30 year
-  Risk of Surface Water Flooding 1 in 100 year
-  Risk of Surface Water Flooding 1 in 1000 year



Contains Environment Agency information © Environment Agency and/or database right
 Reproduced from Ordnance Survey mapping with the permission of Ordnance Survey
 on behalf of the Controller of Her Majesty's Stationery Office. © Crown copyright. (2018)
 Unauthorised reproduction infringes Crown copyright and may lead to prosecution or civil proceedings.
 100024307.
 This document is the property of Jeremy Benn Associates Ltd. It shall not be
 reproduced in whole or in part, nor disclosed to a third party, without the permission of
 Jeremy Benn Associates Ltd.





DATE DRAWN:
22/08/2018





**Bath and North East Somerset Level 1 SFRA
Appendix J.b - Surface Water Flood Risk**

Legend

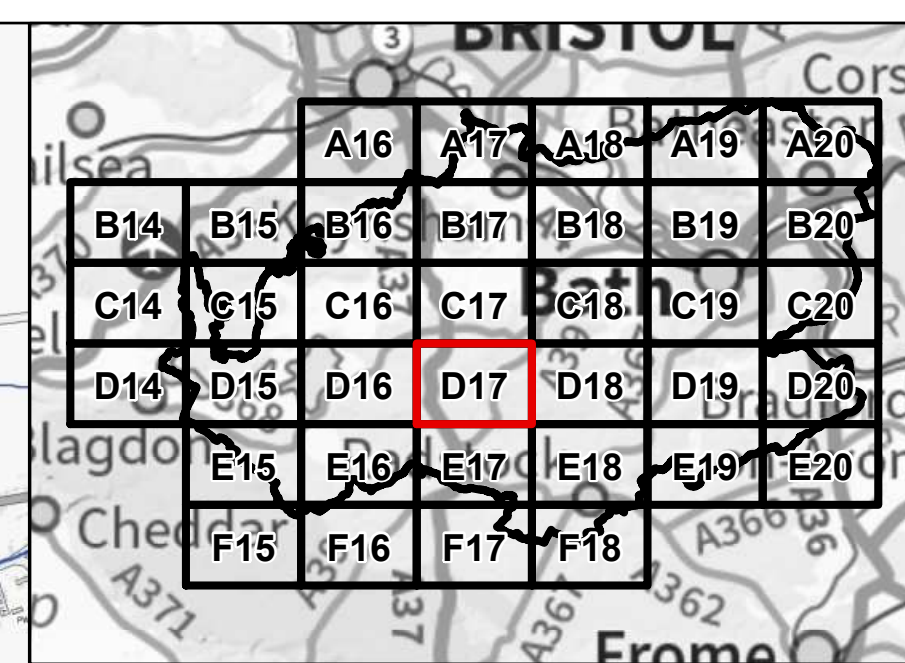
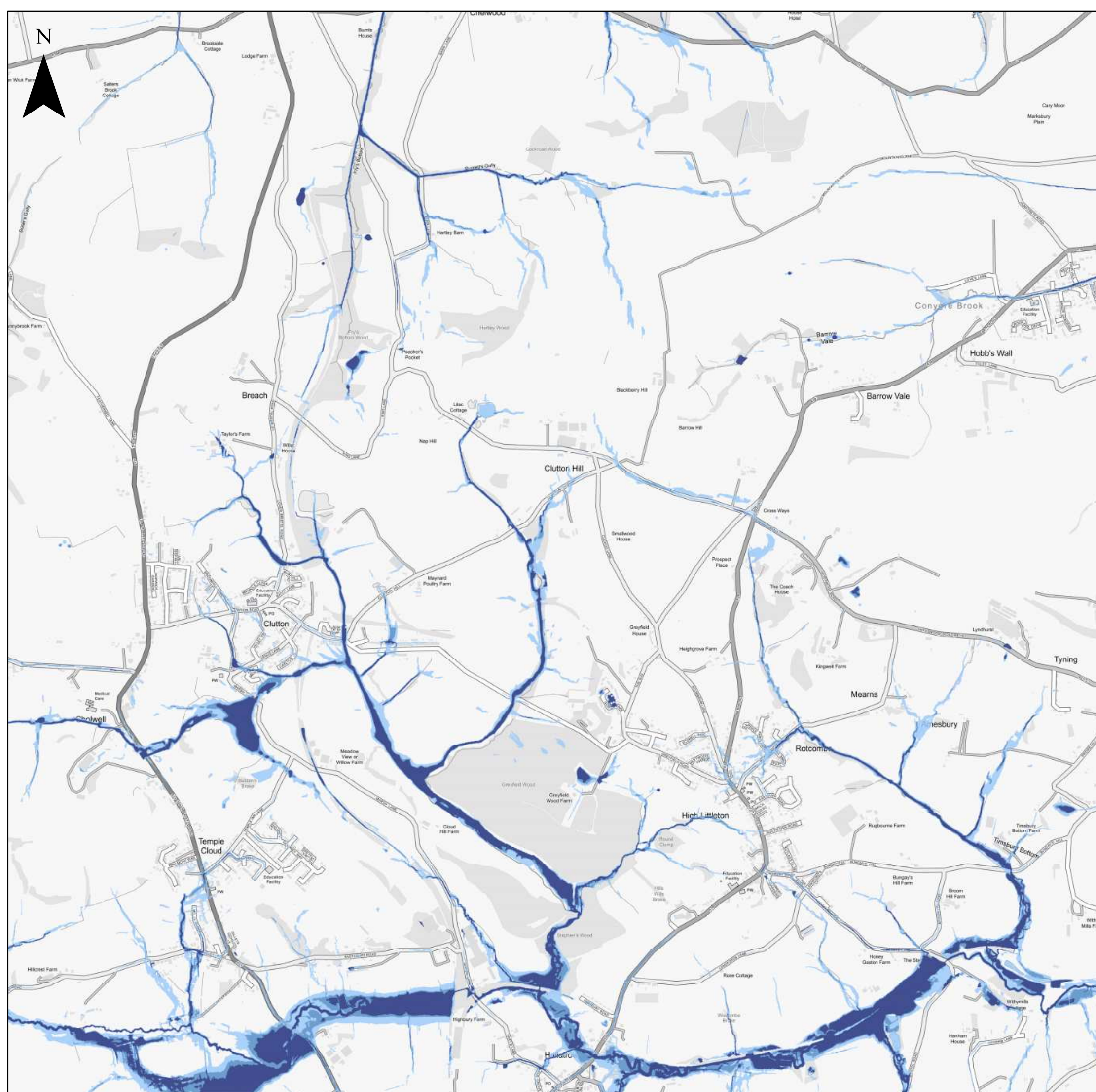
-  B&NES Boundary
-  Risk of Surface Water Flooding 1 in 30 year
-  Risk of Surface Water Flooding 1 in 100 year
-  Risk of Surface Water Flooding 1 in 1000 year



Contains Environment Agency information © Environment Agency and/or database right
 Reproduced from Ordnance Survey mapping with the permission of Ordnance Survey
 on behalf of the Controller of Her Majesty's Stationery Office. © Crown copyright. (2018)
 Unauthorised reproduction infringes Crown copyright and may lead to prosecution or civil proceedings.
 100024307.
 This document is the property of Jeremy Benn Associates Ltd. It shall not be
 reproduced in whole or in part, nor disclosed to a third party, without the permission of
 Jeremy Benn Associates Ltd.





DATE DRAWN:
22/08/2018





**Bath and North East Somerset Level 1 SFRA
Appendix J.b - Surface Water Flood Risk**

Legend

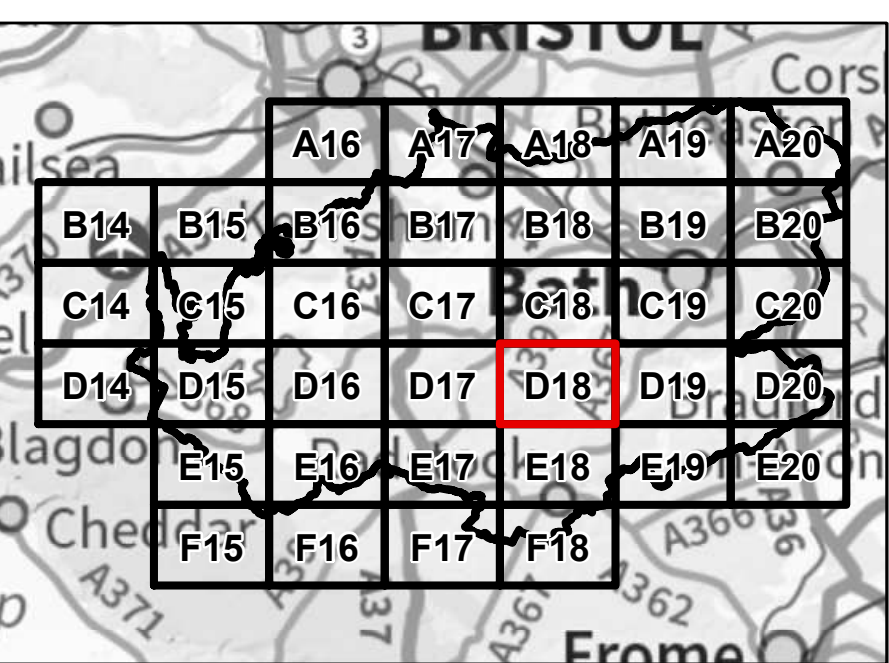
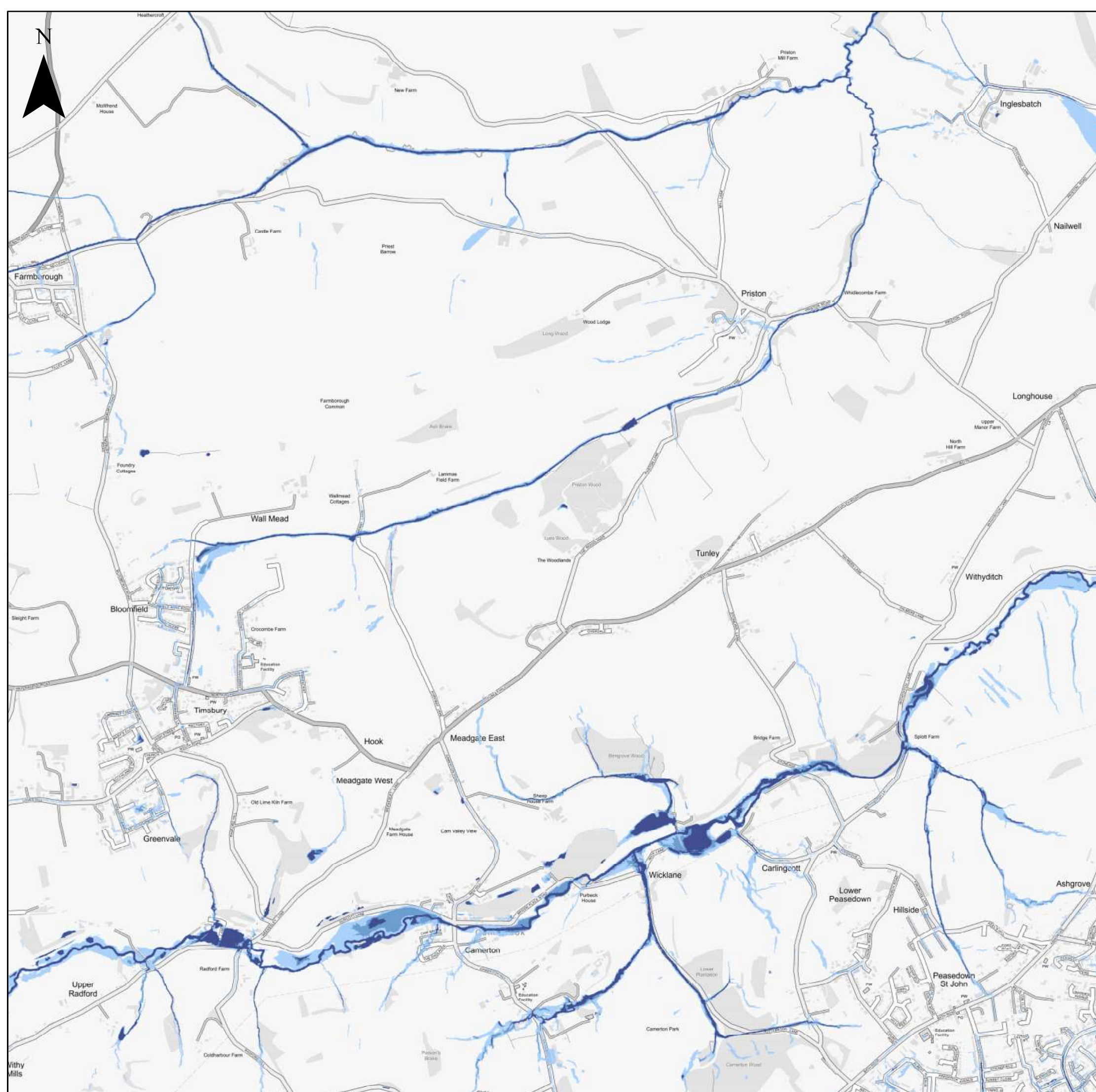
-  B&NES Boundary
-  Risk of Surface Water Flooding 1 in 30 year
-  Risk of Surface Water Flooding 1 in 100 year
-  Risk of Surface Water Flooding 1 in 1000 year



Contains Environment Agency information © Environment Agency and/or database right
 Reproduced from Ordnance Survey mapping with the permission of Ordnance Survey
 on behalf of the Controller of Her Majesty's Stationery Office. © Crown copyright. (2018)
 Unauthorised reproduction infringes Crown copyright and may lead to prosecution or civil proceedings.
 100024307.
 This document is the property of Jeremy Benn Associates Ltd. It shall not be
 reproduced in whole or in part, nor disclosed to a third party, without the permission of
 Jeremy Benn Associates Ltd.





DATE DRAWN:
22/08/2018





**Bath and North East Somerset Level 1 SFRA
Appendix J.b - Surface Water Flood Risk**

Legend

-  B&NES Boundary
-  Risk of Surface Water Flooding 1 in 30 year
-  Risk of Surface Water Flooding 1 in 100 year
-  Risk of Surface Water Flooding 1 in 1000 year

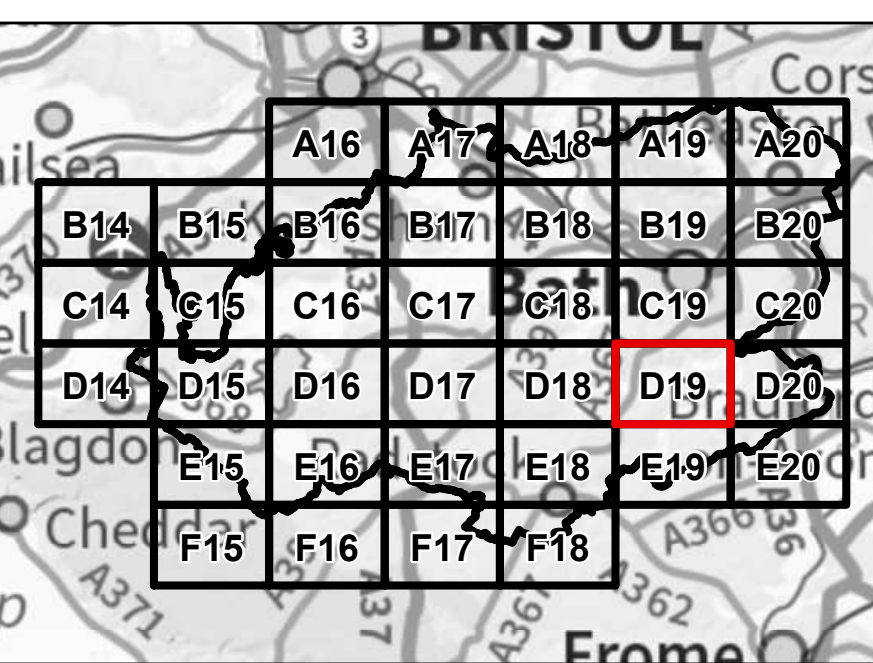
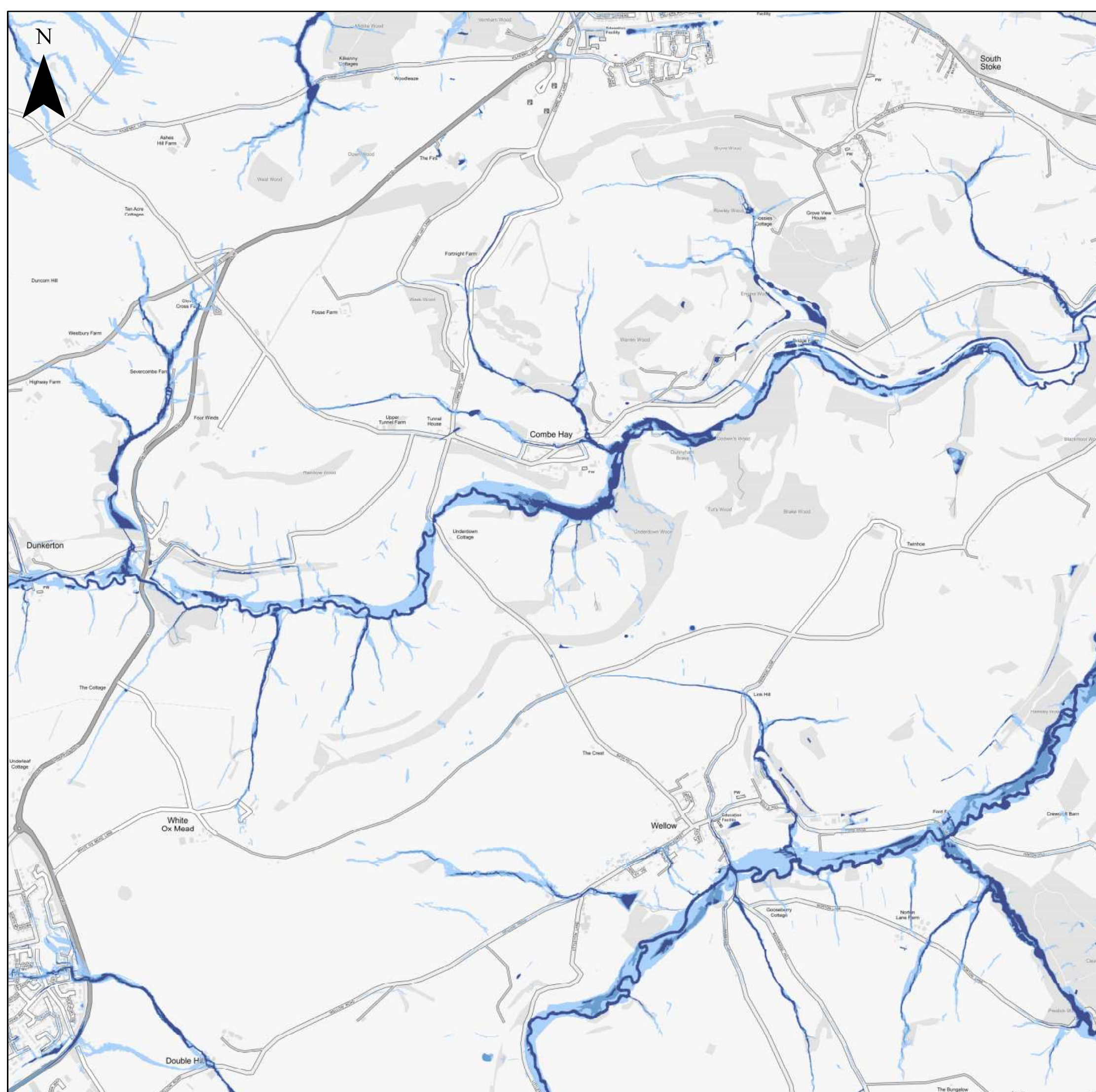


Contains Environment Agency information © Environment Agency and/or database right
 Reproduced from Ordnance Survey mapping with the permission of Ordnance Survey
 on behalf of the Controller of Her Majesty's Stationery Office. © Crown copyright. (2018)
 Unauthorised reproduction infringes Crown copyright and may lead to prosecution or civil proceedings.
 100024307.
 This document is the property of Jeremy Benn Associates Ltd. It shall not be
 reproduced in whole or in part, nor disclosed to a third party, without the permission of
 Jeremy Benn Associates Ltd.

DATE DRAWN:
22/08/2018





**Bath & North East
Somerset Council**





**Bath and North East Somerset Level 1 SFRA
Appendix J.b - Surface Water Flood Risk**

Legend

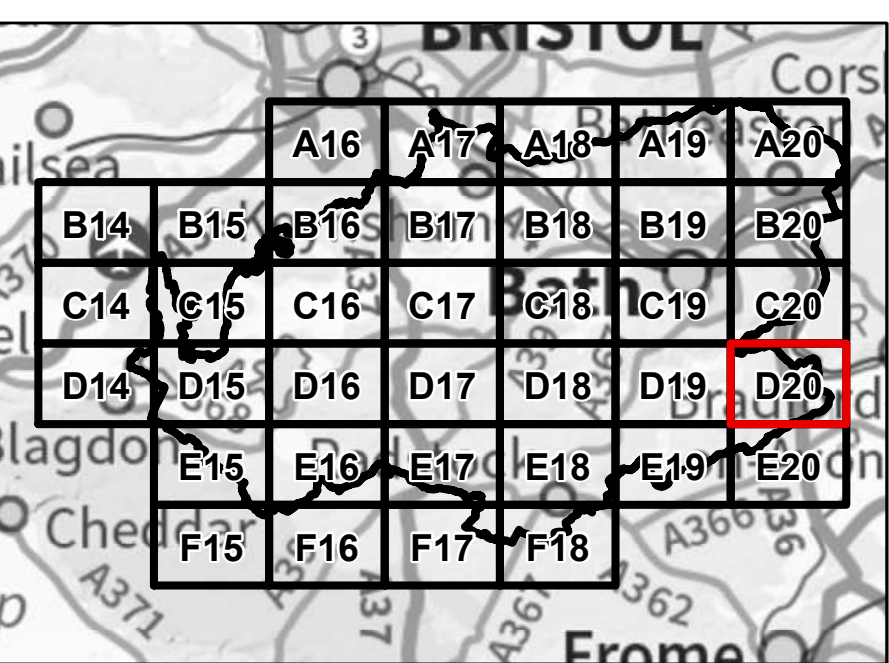
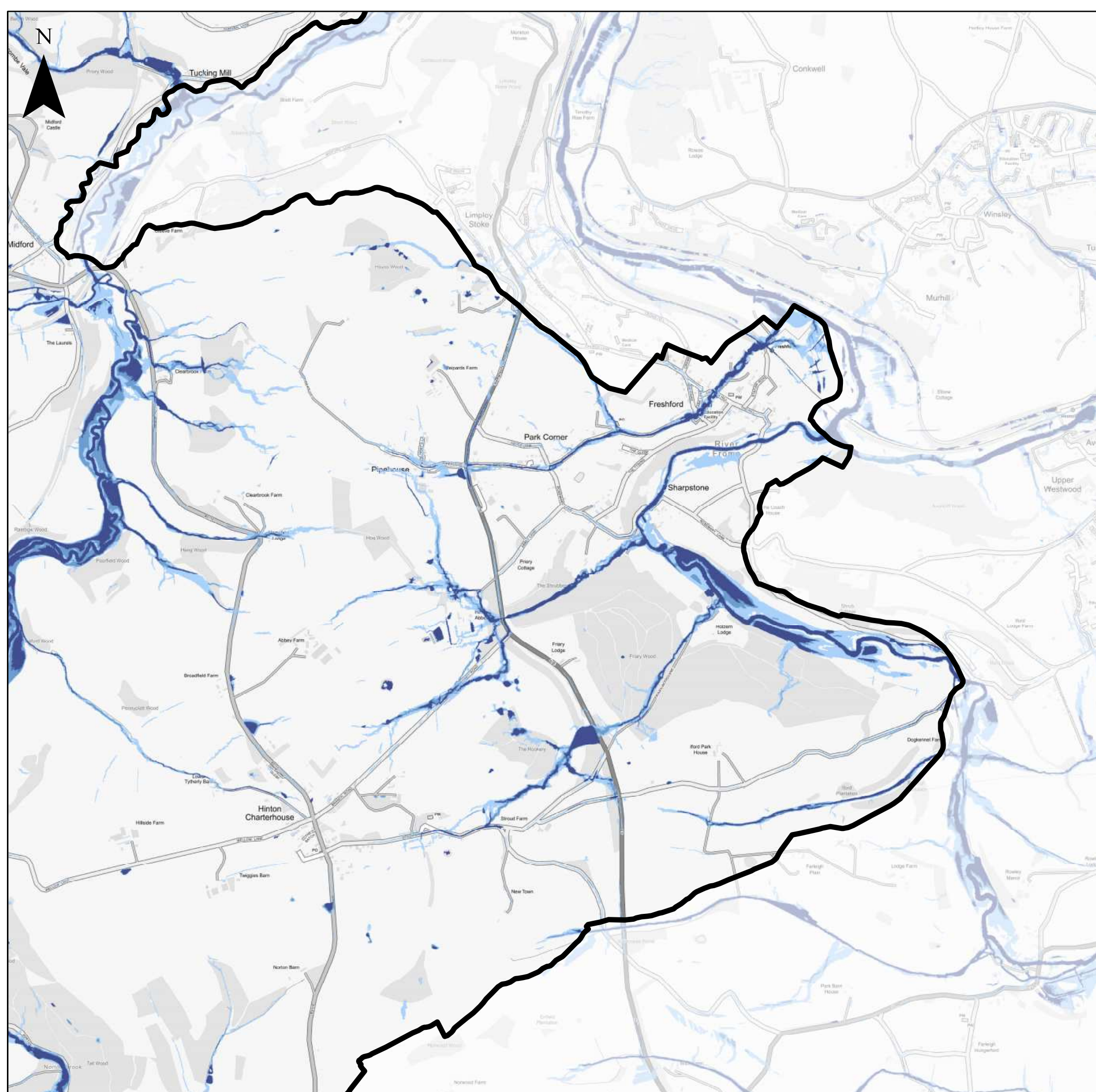
-  B&NES Boundary
-  Risk of Surface Water Flooding 1 in 30 year
-  Risk of Surface Water Flooding 1 in 100 year
-  Risk of Surface Water Flooding 1 in 1000 year



Contains Environment Agency information © Environment Agency and/or database right
 Reproduced from Ordnance Survey mapping with the permission of Ordnance Survey
 on behalf of the Controller of Her Majesty's Stationery Office. © Crown copyright. (2018)
 Unauthorised reproduction infringes Crown copyright and may lead to prosecution or civil proceedings.
 100024307.
 This document is the property of Jeremy Benn Associates Ltd. It shall not be
 reproduced in whole or in part, nor disclosed to a third party, without the permission of
 Jeremy Benn Associates Ltd.





DATE DRAWN:
22/08/2018





**Bath and North East Somerset Level 1 SFRA
Appendix J.b - Surface Water Flood Risk**

Legend

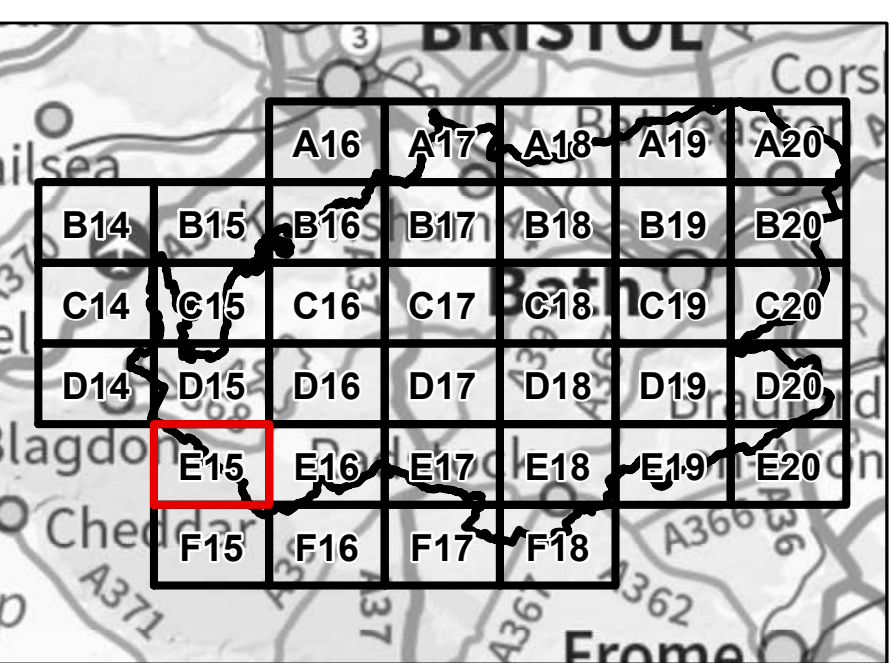
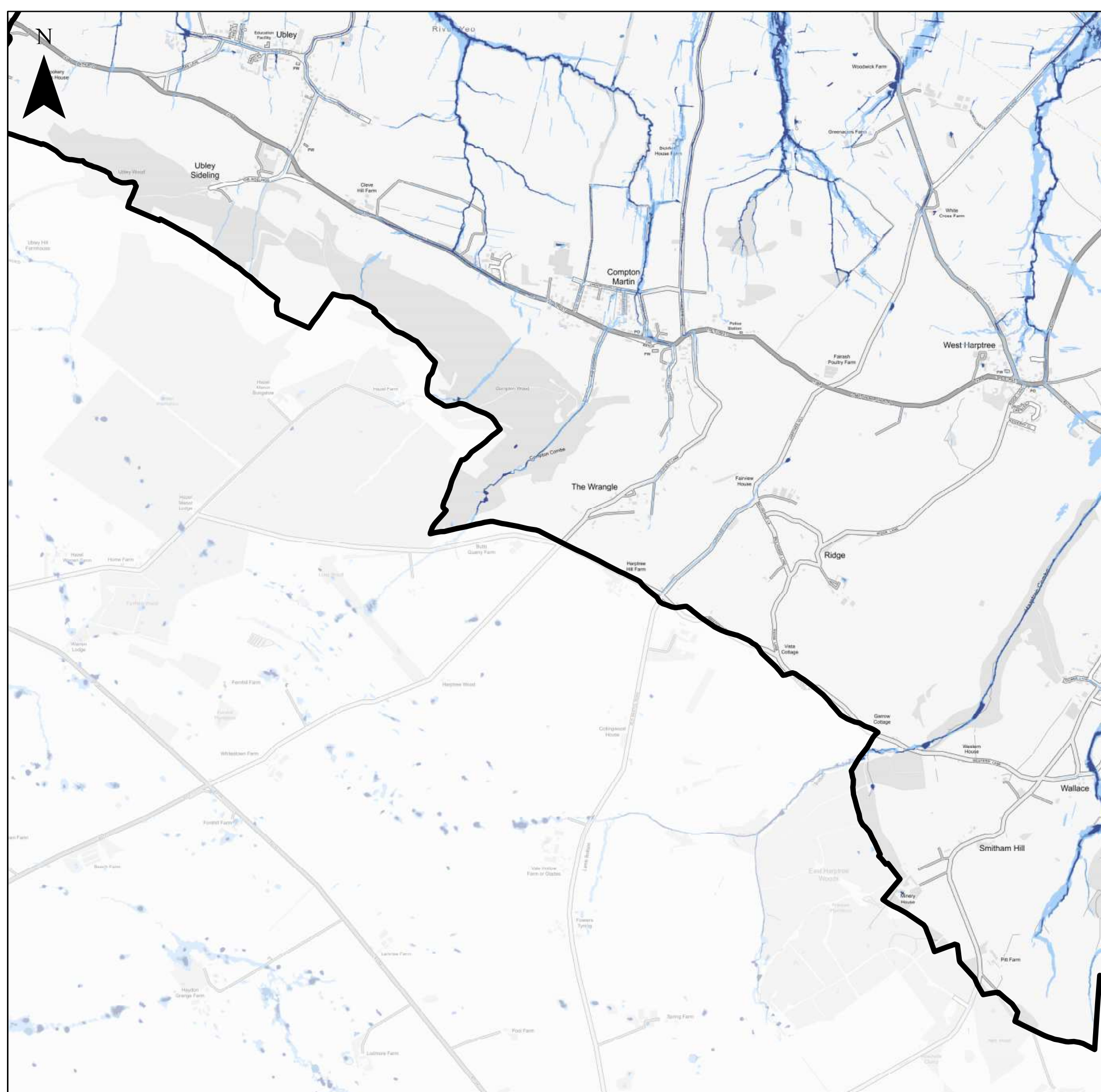
-  B&NES Boundary
-  Risk of Surface Water Flooding 1 in 30 year
-  Risk of Surface Water Flooding 1 in 100 year
-  Risk of Surface Water Flooding 1 in 1000 year



Contains Environment Agency information © Environment Agency and/or database right
 Reproduced from Ordnance Survey mapping with the permission of Ordnance Survey
 on behalf of the Controller of Her Majesty's Stationery Office. © Crown copyright. (2018)
 Unauthorised reproduction infringes Crown copyright and may lead to prosecution or civil proceedings.
 100024307.
 This document is the property of Jeremy Benn Associates Ltd. It shall not be
 reproduced in whole or in part, nor disclosed to a third party, without the permission of
 Jeremy Benn Associates Ltd.





DATE DRAWN:
22/08/2018





**Bath and North East Somerset Level 1 SFRA
Appendix J.b - Surface Water Flood Risk**

Legend

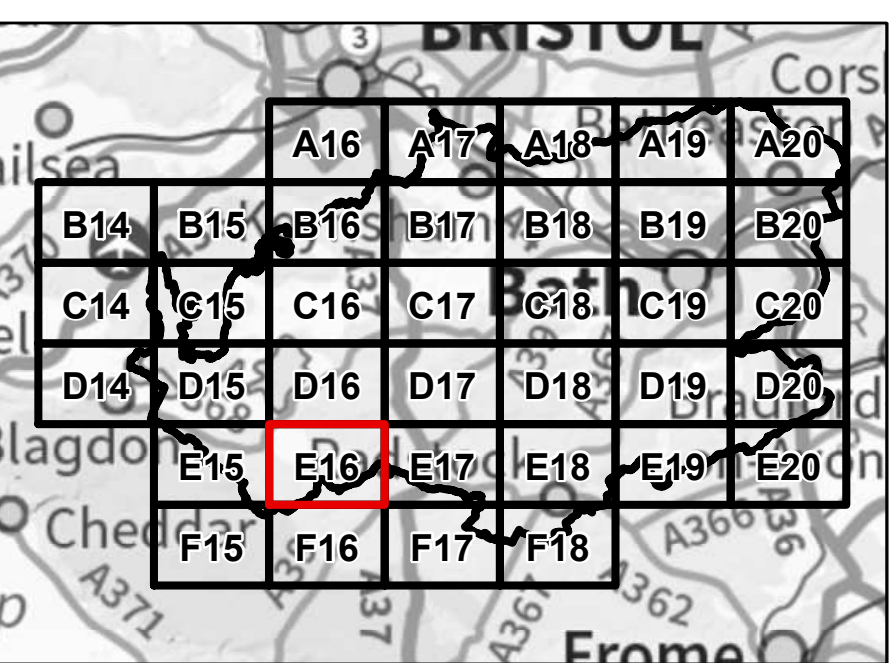
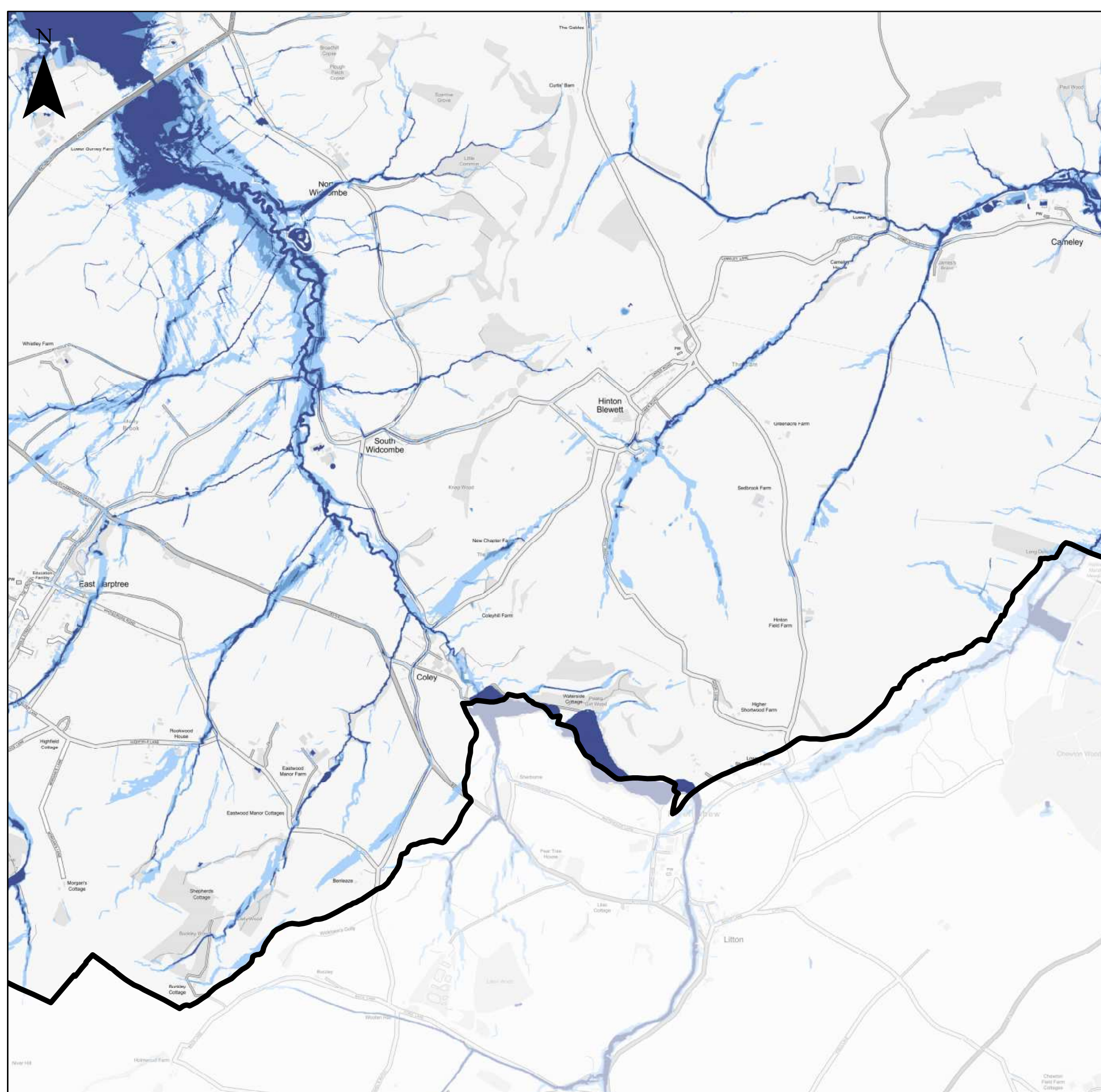
-  B&NES Boundary
-  Risk of Surface Water Flooding 1 in 30 year
-  Risk of Surface Water Flooding 1 in 100 year
-  Risk of Surface Water Flooding 1 in 1000 year



Contains Environment Agency information © Environment Agency and/or database right
 Reproduced from Ordnance Survey mapping with the permission of Ordnance Survey
 on behalf of the Controller of Her Majesty's Stationery Office. © Crown copyright. (2018)
 Unauthorised reproduction infringes Crown copyright and may lead to prosecution or civil proceedings.
 100024307.
 This document is the property of Jeremy Benn Associates Ltd. It shall not be
 reproduced in whole or in part, nor disclosed to a third party, without the permission of
 Jeremy Benn Associates Ltd.





DATE DRAWN:
22/08/2018





**Bath and North East Somerset Level 1 SFRA
Appendix J.b - Surface Water Flood Risk**

Legend

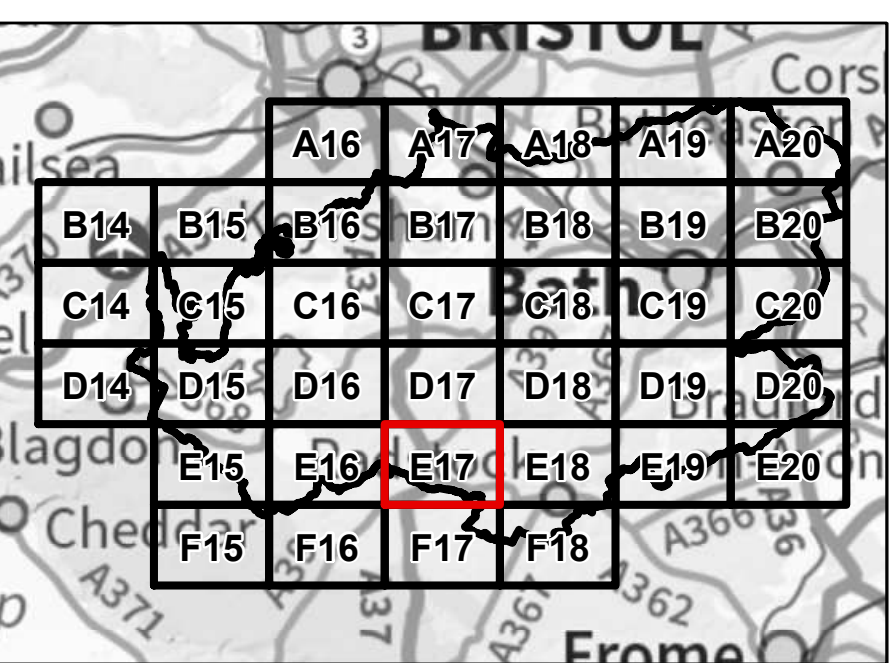
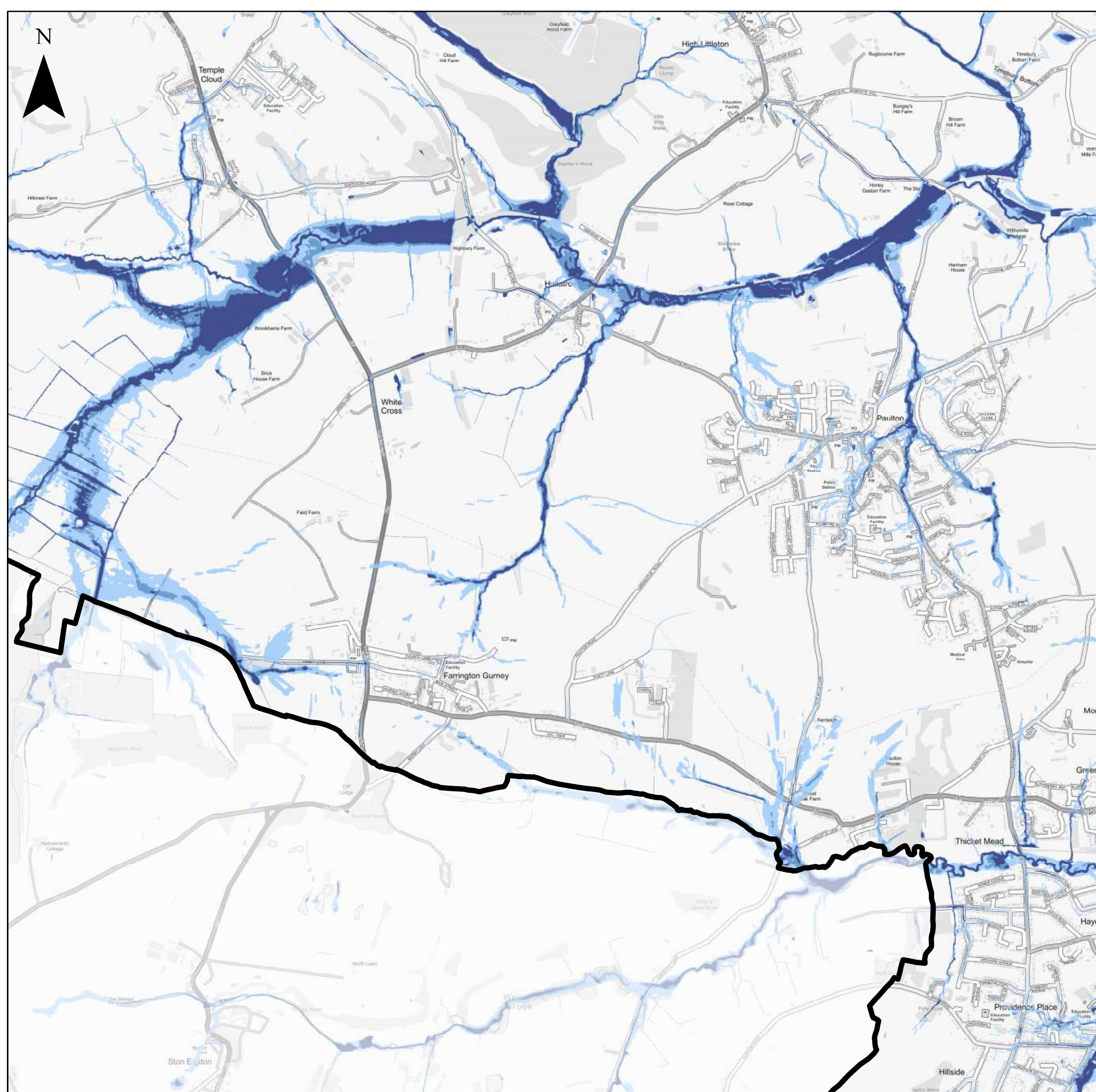
-  B&NES Boundary
-  Risk of Surface Water Flooding 1 in 30 year
-  Risk of Surface Water Flooding 1 in 100 year
-  Risk of Surface Water Flooding 1 in 1000 year



Contains Environment Agency information © Environment Agency and/or database right
 Reproduced from Ordnance Survey mapping with the permission of Ordnance Survey
 on behalf of the Controller of Her Majesty's Stationery Office. © Crown copyright. (2018)
 Unauthorised reproduction infringes Crown copyright and may lead to prosecution or civil proceedings.
 100024307.
 This document is the property of Jeremy Benn Associates Ltd. It shall not be
 reproduced in whole or in part, nor disclosed to a third party, without the permission of
 Jeremy Benn Associates Ltd.





DATE DRAWN:
22/08/2018





**Bath and North East Somerset Level 1 SFRA
Appendix J.b - Surface Water Flood Risk**

Legend

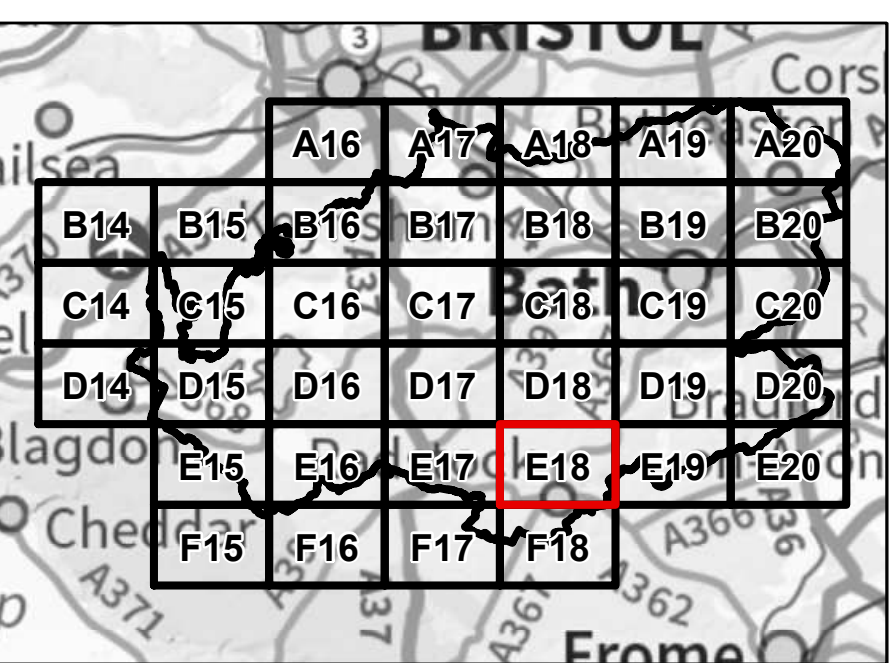
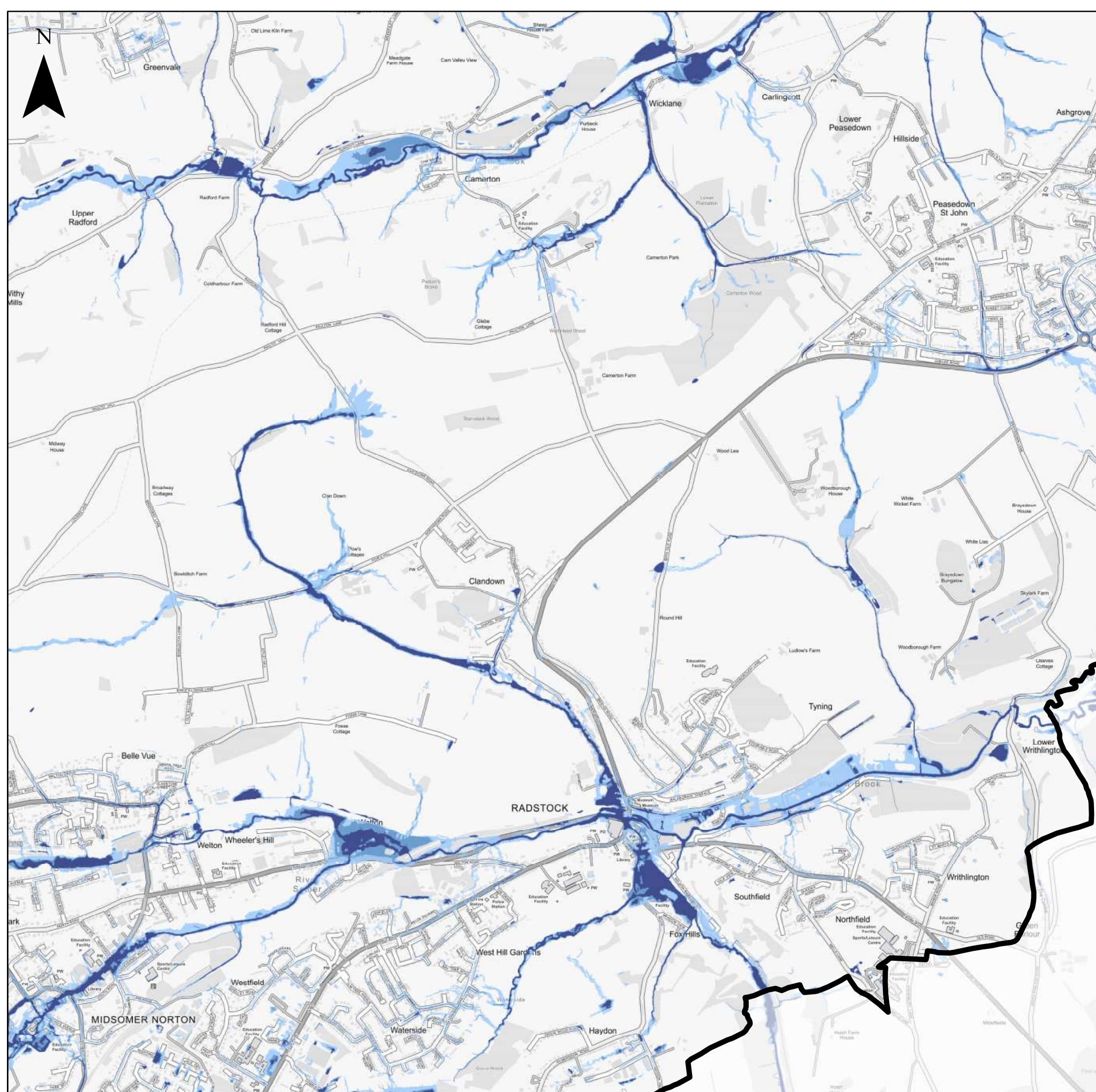
-  B&NES Boundary
-  Risk of Surface Water Flooding 1 in 30 year
-  Risk of Surface Water Flooding 1 in 100 year
-  Risk of Surface Water Flooding 1 in 1000 year



Contains Environment Agency information © Environment Agency and/or database right
 Reproduced from Ordnance Survey mapping with the permission of Ordnance Survey
 on behalf of the Controller of Her Majesty's Stationery Office. © Crown copyright. (2018)
 Unauthorised reproduction infringes Crown copyright and may lead to prosecution or civil proceedings.
 100024307.
 This document is the property of Jeremy Benn Associates Ltd. It shall not be
 reproduced in whole or in part, nor disclosed to a third party, without the permission of
 Jeremy Benn Associates Ltd.





DATE DRAWN:
22/08/2018





**Bath and North East Somerset Level 1 SFRA
Appendix J.b - Surface Water Flood Risk**

Legend

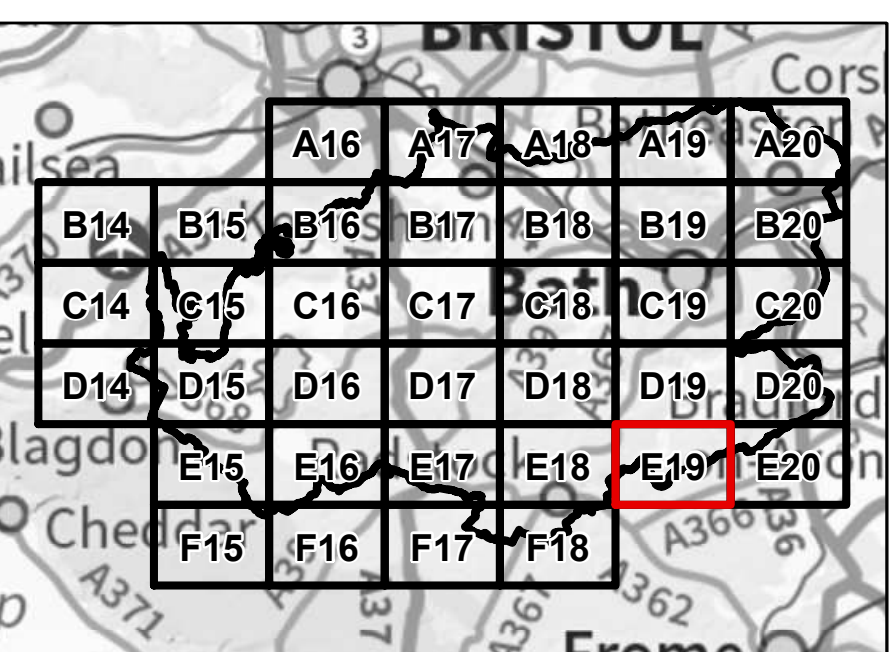
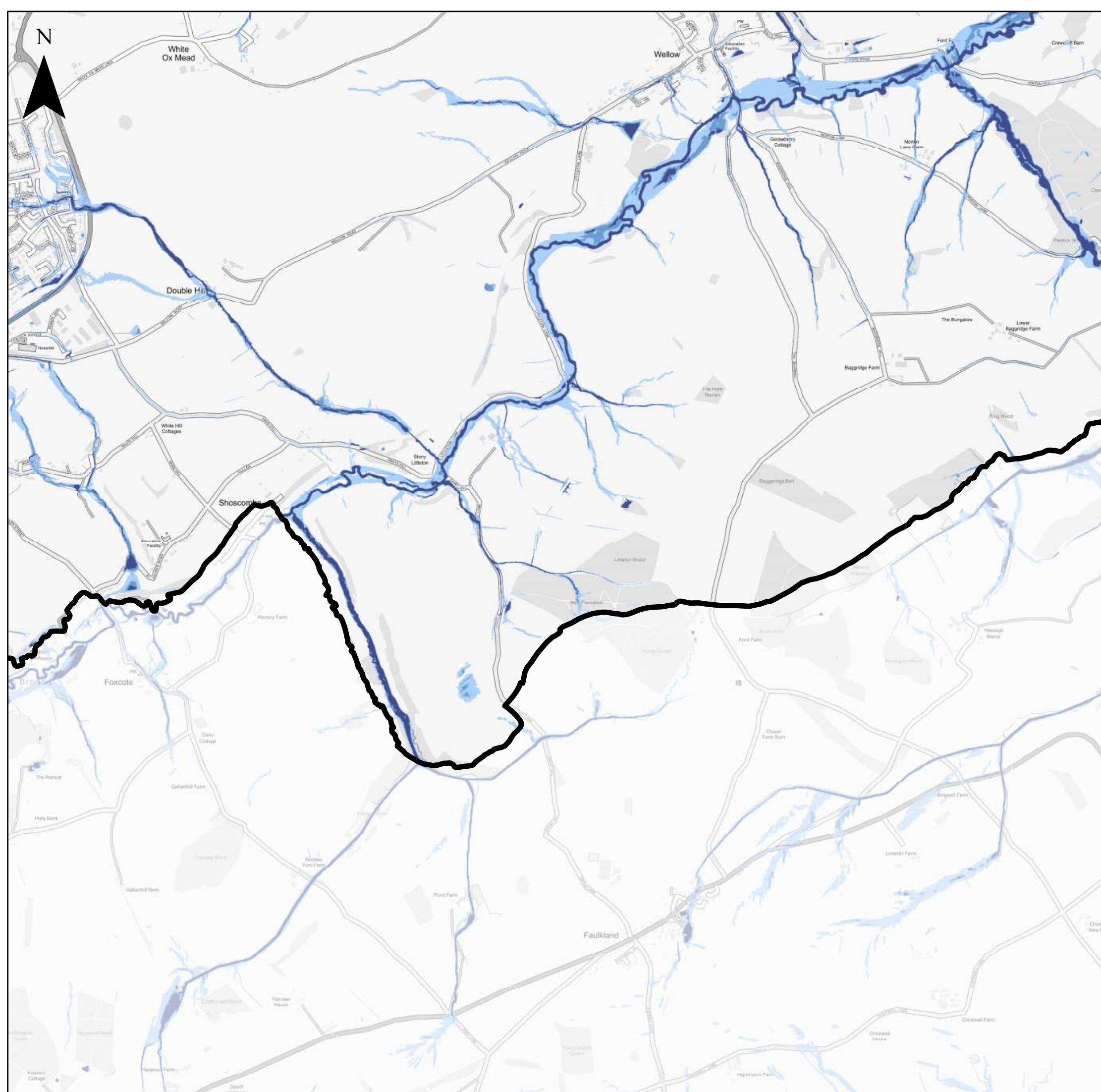
-  B&NES Boundary
-  Risk of Surface Water Flooding 1 in 30 year
-  Risk of Surface Water Flooding 1 in 100 year
-  Risk of Surface Water Flooding 1 in 1000 year



Contains Environment Agency information © Environment Agency and/or database right
 Reproduced from Ordnance Survey mapping with the permission of Ordnance Survey
 on behalf of the Controller of Her Majesty's Stationery Office. © Crown copyright. (2018)
 Unauthorised reproduction infringes Crown copyright and may lead to prosecution or civil proceedings.
 100024307.
 This document is the property of Jeremy Benn Associates Ltd. It shall not be
 reproduced in whole or in part, nor disclosed to a third party, without the permission of
 Jeremy Benn Associates Ltd.





DATE DRAWN:
22/08/2018





**Bath and North East Somerset Level 1 SFRA
Appendix J.b - Surface Water Flood Risk**

Legend

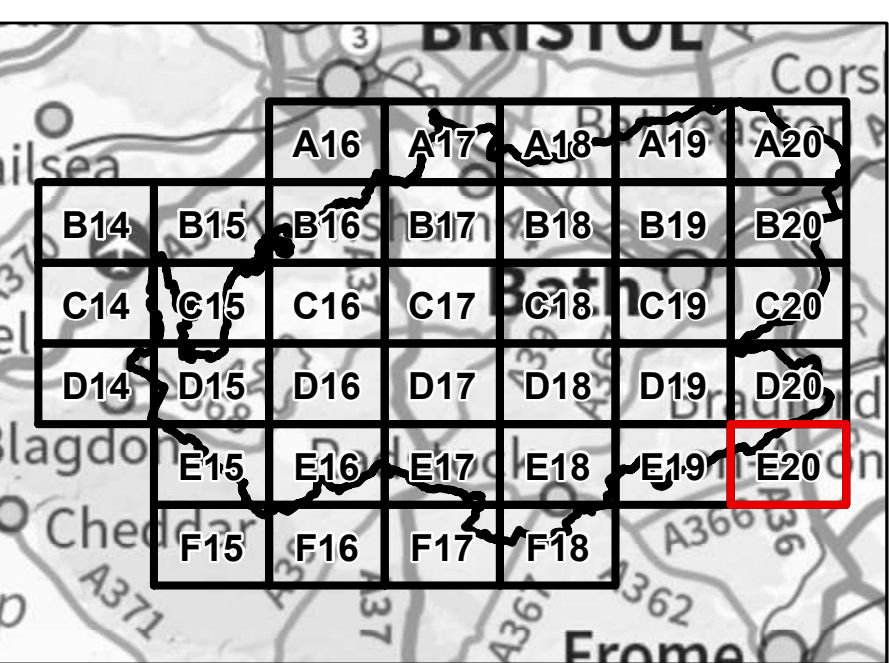
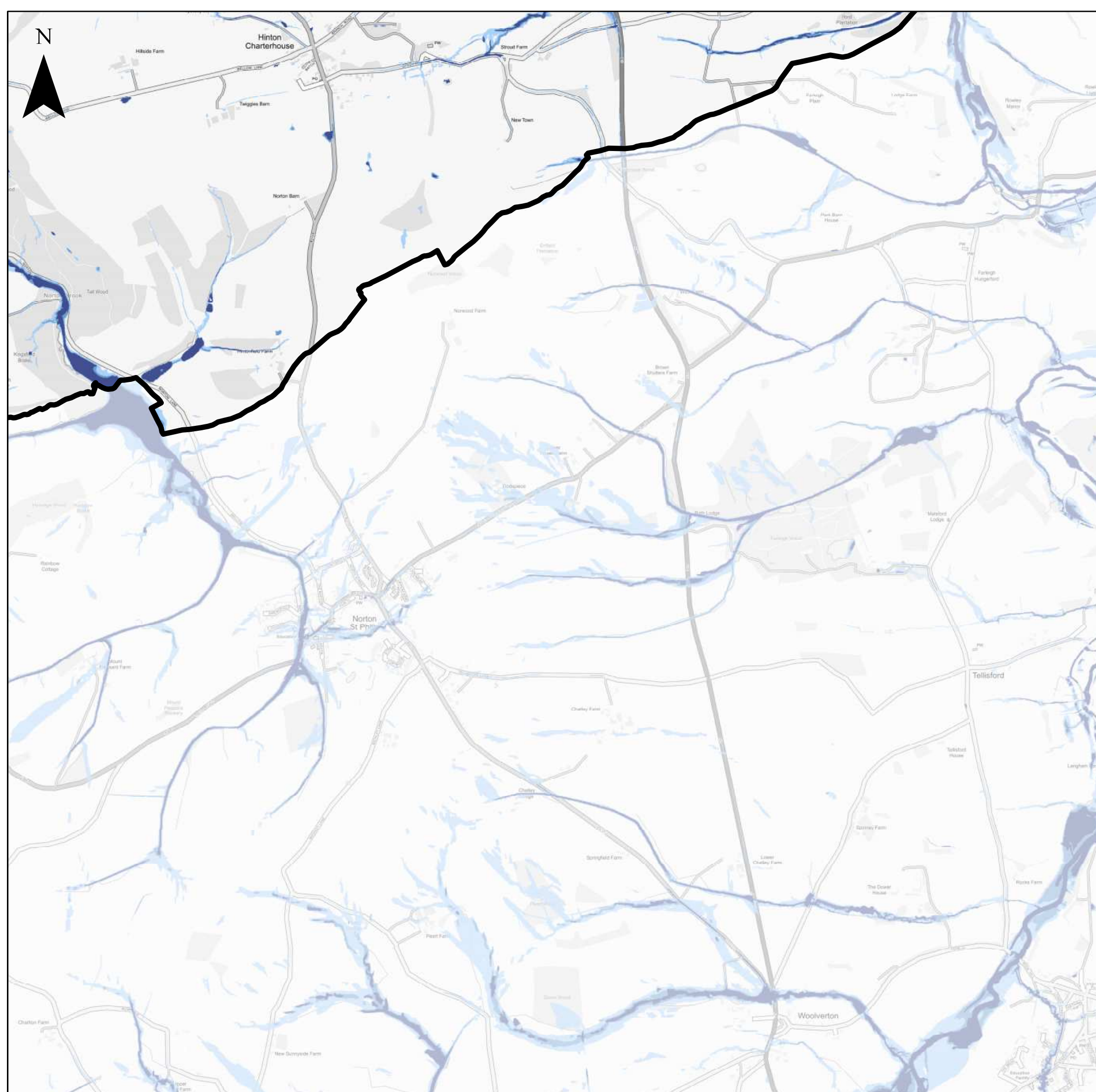
-  B&NES Boundary
-  Risk of Surface Water Flooding 1 in 30 year
-  Risk of Surface Water Flooding 1 in 100 year
-  Risk of Surface Water Flooding 1 in 1000 year



Contains Environment Agency information © Environment Agency and/or database right
 Reproduced from Ordnance Survey mapping with the permission of Ordnance Survey
 on behalf of the Controller of Her Majesty's Stationery Office. © Crown copyright. (2018)
 Unauthorised reproduction infringes Crown copyright and may lead to prosecution or civil proceedings.
 100024307.
 This document is the property of Jeremy Benn Associates Ltd. It shall not be
 reproduced in whole or in part, nor disclosed to a third party, without the permission of
 Jeremy Benn Associates Ltd.





DATE DRAWN:
22/08/2018





**Bath and North East Somerset Level 1 SFRA
Appendix J.b - Surface Water Flood Risk**

Legend

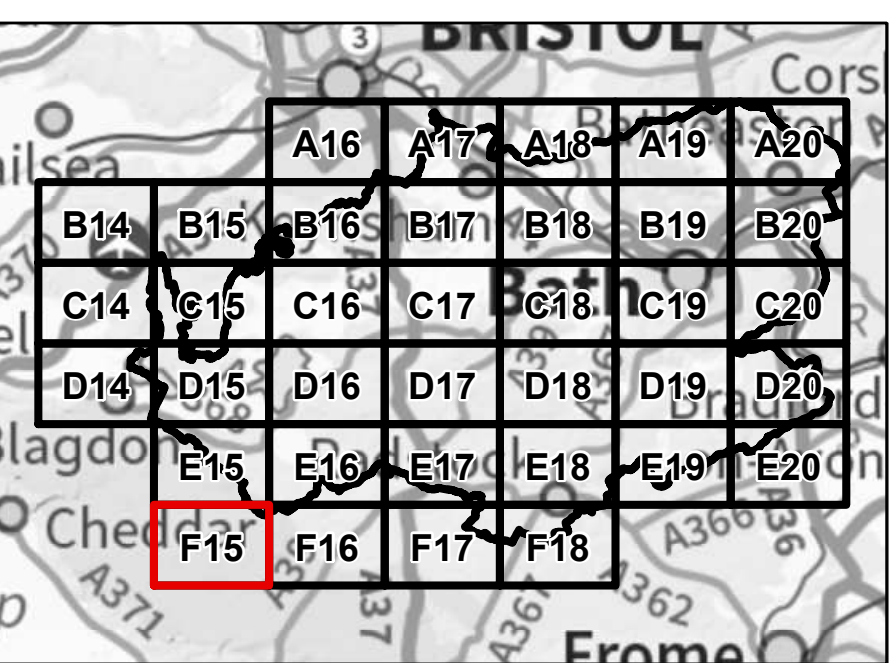
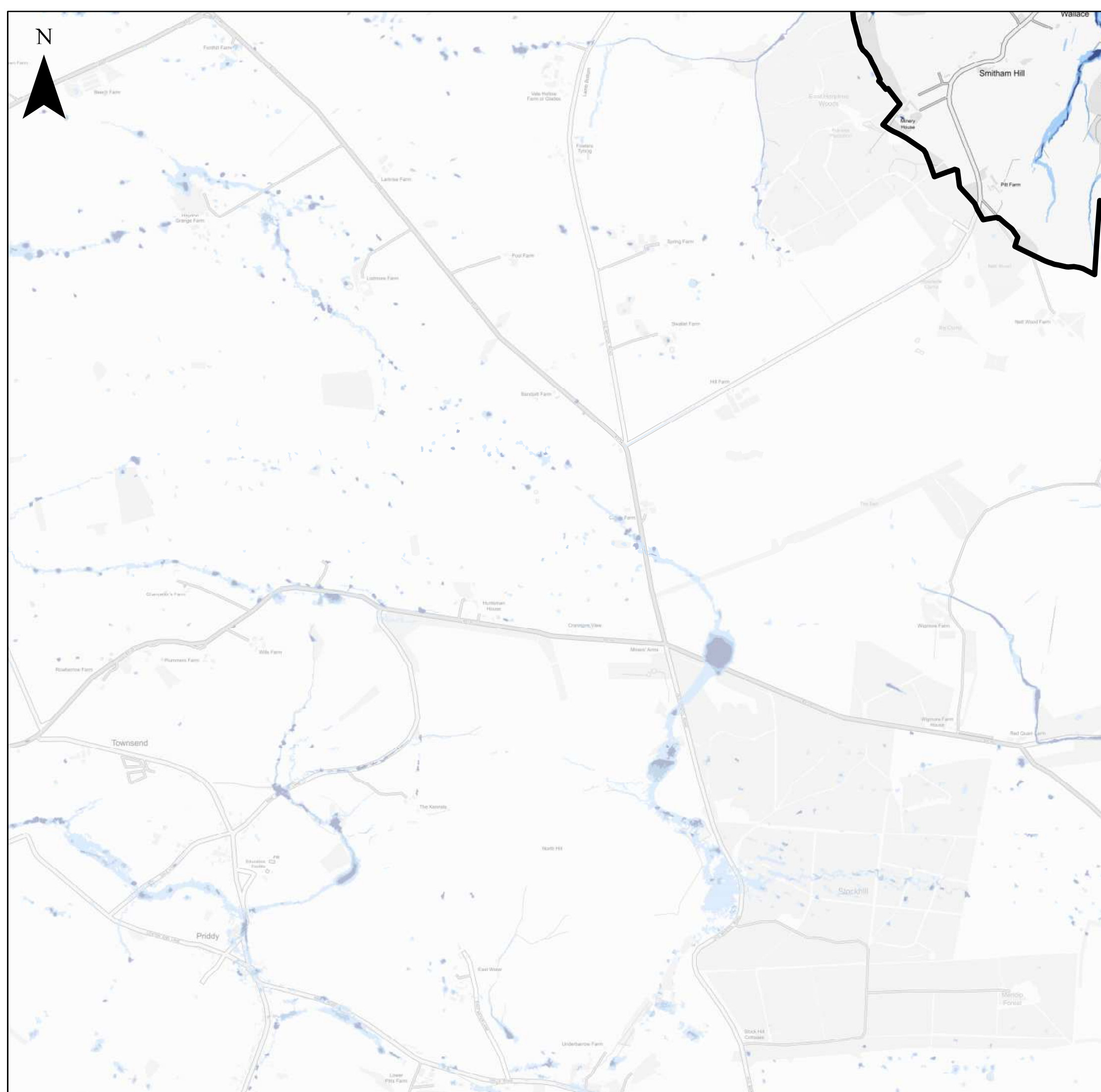
-  B&NES Boundary
-  Risk of Surface Water Flooding 1 in 30 year
-  Risk of Surface Water Flooding 1 in 100 year
-  Risk of Surface Water Flooding 1 in 1000 year



Contains Environment Agency information © Environment Agency and/or database right
 Reproduced from Ordnance Survey mapping with the permission of Ordnance Survey
 on behalf of the Controller of Her Majesty's Stationery Office. © Crown copyright. (2018)
 Unauthorised reproduction infringes Crown copyright and may lead to prosecution or civil proceedings.
 100024307.
 This document is the property of Jeremy Benn Associates Ltd. It shall not be
 reproduced in whole or in part, nor disclosed to a third party, without the permission of
 Jeremy Benn Associates Ltd.





DATE DRAWN:
22/08/2018





**Bath and North East Somerset Level 1 SFRA
Appendix J.b - Surface Water Flood Risk**

Legend

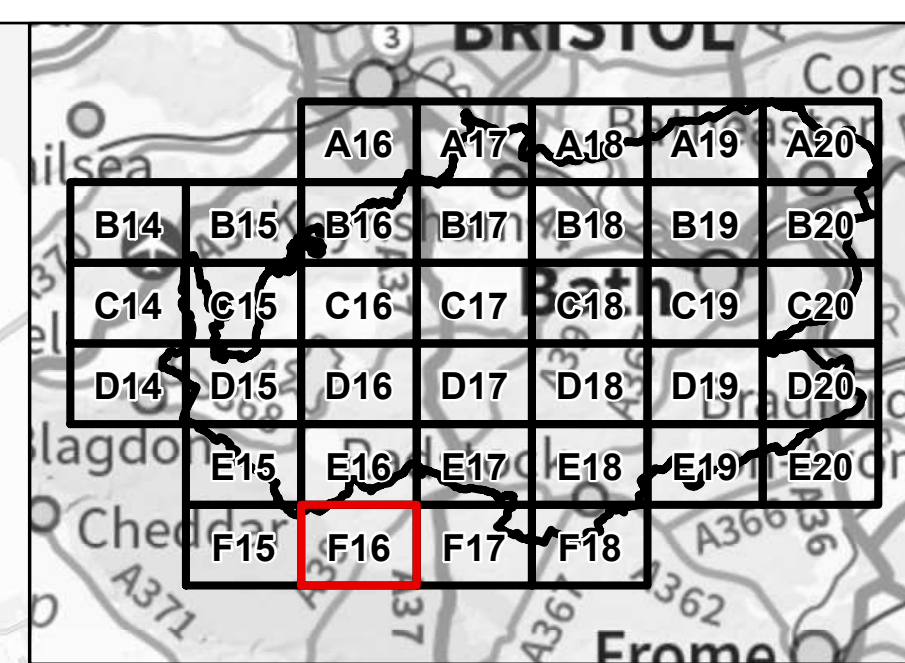
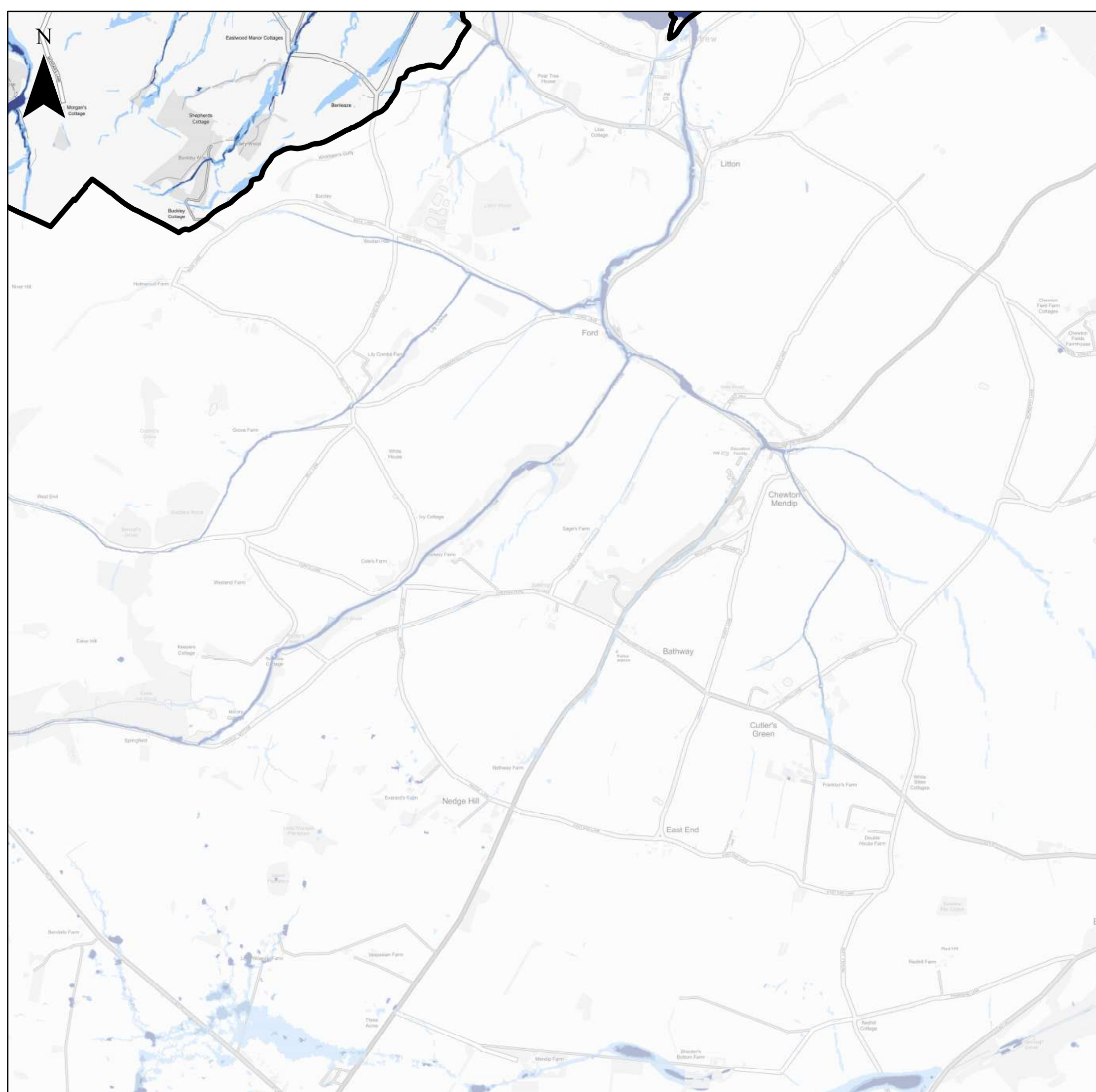
-  B&NES Boundary
-  Risk of Surface Water Flooding 1 in 30 year
-  Risk of Surface Water Flooding 1 in 100 year
-  Risk of Surface Water Flooding 1 in 1000 year



Contains Environment Agency information © Environment Agency and/or database right
 Reproduced from Ordnance Survey mapping with the permission of Ordnance Survey
 on behalf of the Controller of Her Majesty's Stationery Office. © Crown copyright. (2018)
 Unauthorised reproduction infringes Crown copyright and may lead to prosecution or civil proceedings.
 100024307.
 This document is the property of Jeremy Benn Associates Ltd. It shall not be
 reproduced in whole or in part, nor disclosed to a third party, without the permission of
 Jeremy Benn Associates Ltd.





DATE DRAWN:
22/08/2018





**Bath and North East Somerset Level 1 SFRA
Appendix J.b - Surface Water Flood Risk**

Legend

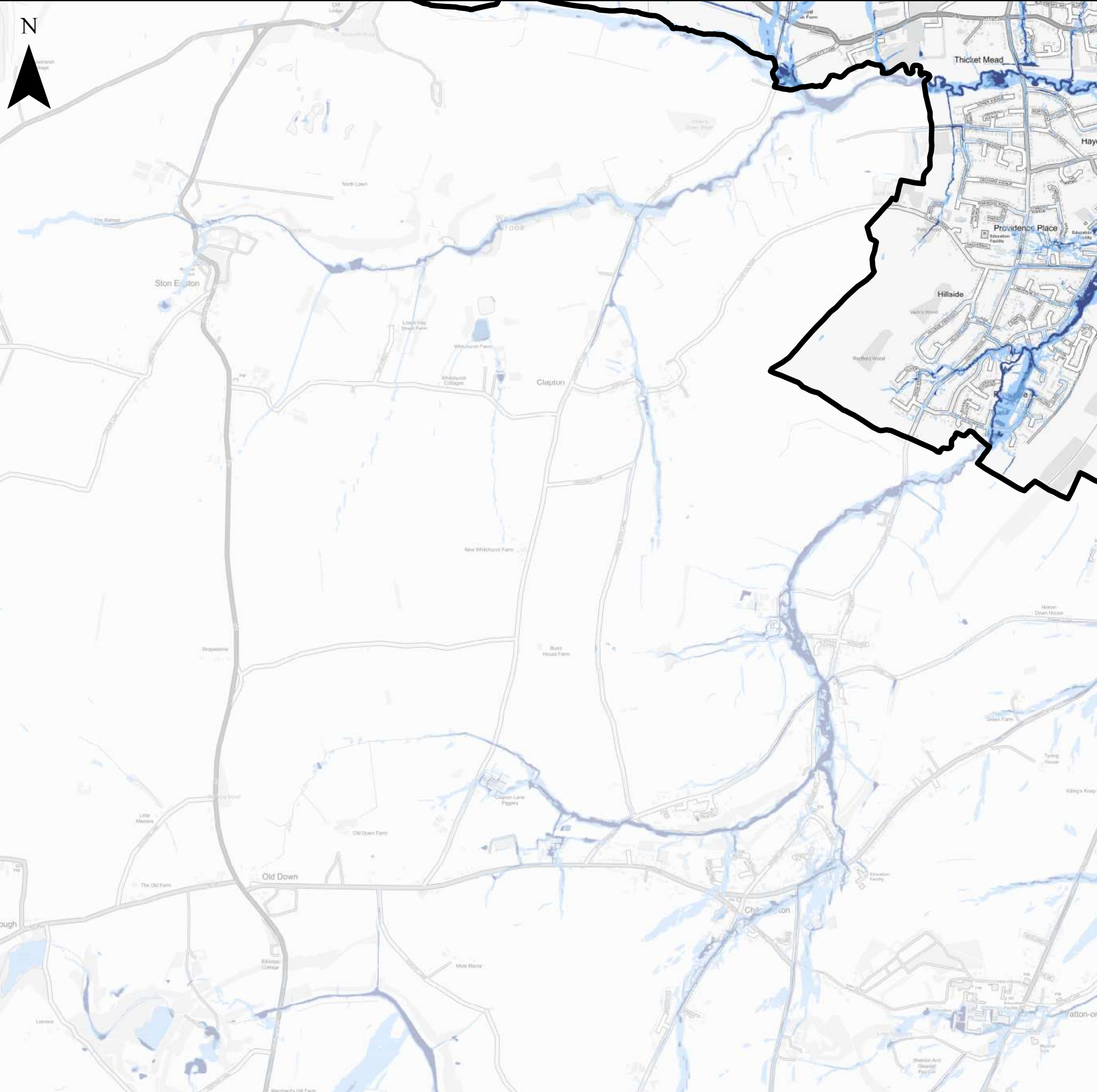
-  B&NES Boundary
-  Risk of Surface Water Flooding 1 in 30 year
-  Risk of Surface Water Flooding 1 in 100 year
-  Risk of Surface Water Flooding 1 in 1000 year



Contains Environment Agency information © Environment Agency and/or database right
 Reproduced from Ordnance Survey mapping with the permission of Ordnance Survey
 on behalf of the Controller of Her Majesty's Stationery Office. © Crown copyright. (2018)
 Unauthorised reproduction infringes Crown copyright and may lead to prosecution or civil proceedings.
 100024307.
 This document is the property of Jeremy Benn Associates Ltd. It shall not be
 reproduced in whole or in part, nor disclosed to a third party, without the permission of
 Jeremy Benn Associates Ltd.

DATE DRAWN:
22/08/2018









	A16	A17	A18	A19	A20
B14	B15	B16	B17	B18	B19
C14	C15	C16	C17	C18	C19
D14	D15	D16	D17	D18	D19
	E15	E16	E17	E18	E19
	F15	F16	F17	F18	

**Bath and North East Somerset Level 1 SFRA
Appendix J.b - Surface Water Flood Risk**

Legend

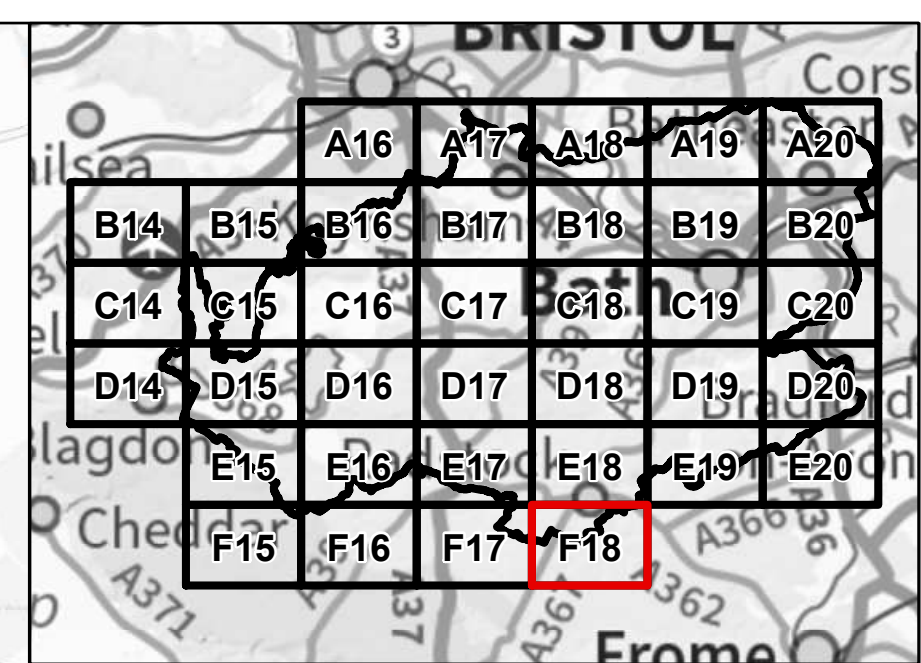
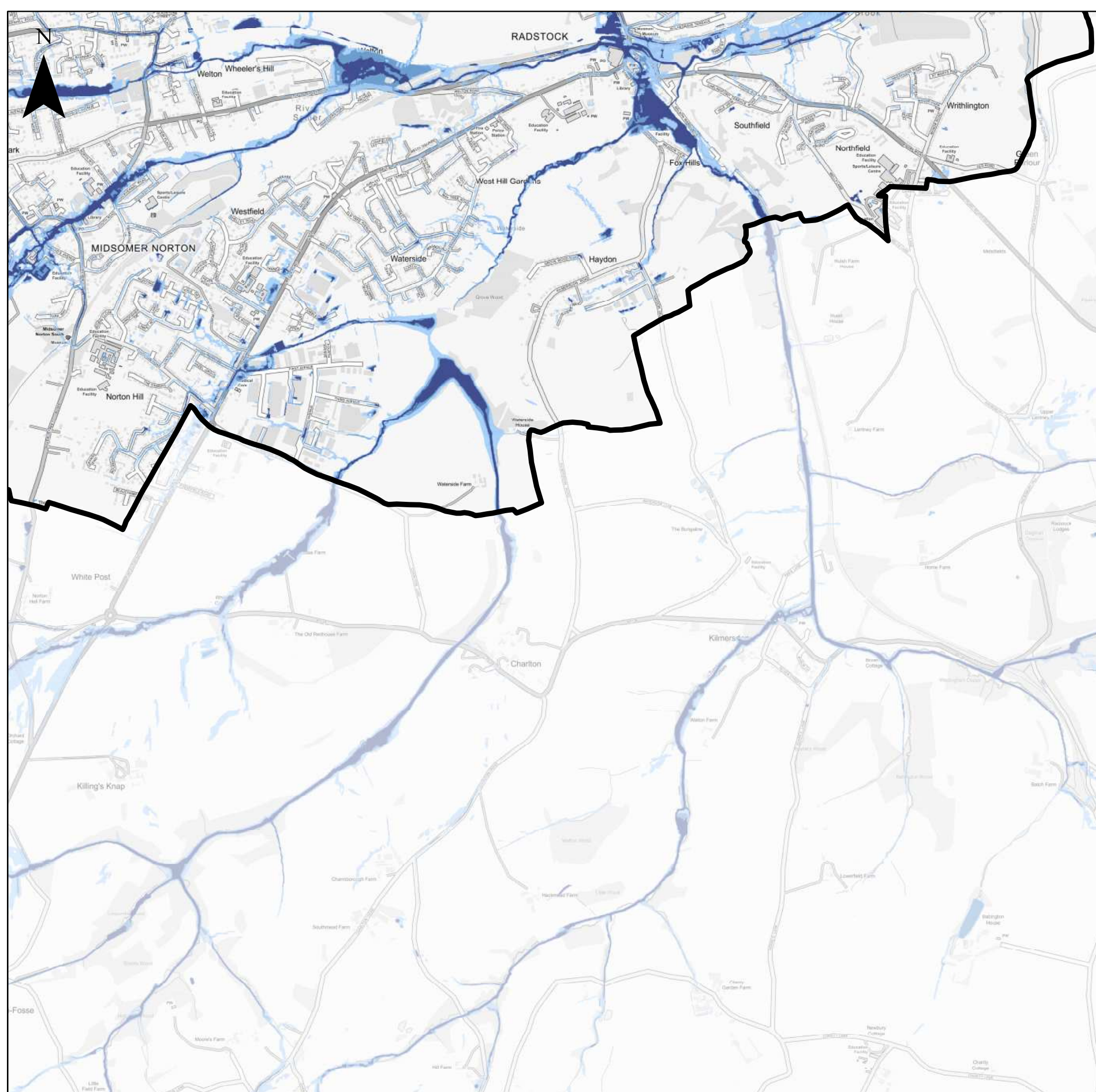
-  B&NES Boundary
-  Risk of Surface Water Flooding 1 in 30 year
-  Risk of Surface Water Flooding 1 in 100 year
-  Risk of Surface Water Flooding 1 in 1000 year



Contains Environment Agency information © Environment Agency and/or database right
 Reproduced from Ordnance Survey mapping with the permission of Ordnance Survey
 on behalf of the Controller of Her Majesty's Stationery Office. © Crown copyright. (2018)
 Unauthorised reproduction infringes Crown copyright and may lead to prosecution or civil proceedings.
 100024307.
 This document is the property of Jeremy Benn Associates Ltd. It shall not be
 reproduced in whole or in part, nor disclosed to a third party, without the permission of
 Jeremy Benn Associates Ltd.





DATE DRAWN:
22/08/2018





**Bath and North East Somerset Level 1 SFRA
Appendix J.b - Surface Water Flood Risk**

Legend

-  B&NES Boundary
-  Risk of Surface Water Flooding 1 in 30 year
-  Risk of Surface Water Flooding 1 in 100 year
-  Risk of Surface Water Flooding 1 in 1000 year



Contains Environment Agency information © Environment Agency and/or database right
 Reproduced from Ordnance Survey mapping with the permission of Ordnance Survey
 on behalf of the Controller of Her Majesty's Stationery Office. © Crown copyright. (2018)
 Unauthorised reproduction infringes Crown copyright and may lead to prosecution or civil proceedings.
 100024307.
 This document is the property of Jeremy Benn Associates Ltd. It shall not be
 reproduced in whole or in part, nor disclosed to a third party, without the permission of
 Jeremy Benn Associates Ltd.

DATE DRAWN:
22/08/2018

